



















-  Project Footprint
-  Mining Tenement
-  Gravel Road
-  Highway
-  Secondary Route
-  Watercourse
-  River Basin Watershed
-  Railway
-  National Park

-  Project Footprint
-  Mining Tenement
-  Gravel Road
-  Highway
-  Secondary Route
-  Watercourse
-  River Basin Watershed
-  Railway
-  National Park

Environmental + Water  
Resource Consultants

**MBS**  
ENVIRONMENTAL

4 Cook St  
West Perth WA 6005  
Telephone: + 618 9226 3199  
Facsimile: + 618 9226 3177  
info@mbsenvironmental.com.au

Scale 1:1000000  
Original Size: A4

0 20 km

Territory Iron Limited  
Frances Creek Mine

Regional Location Plan

**Figure 1**