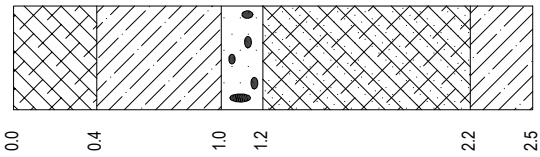


Figure 4.4a
Borehole Locations
Map Produced By:
NT Civil & Drafting Services
11-06-2003

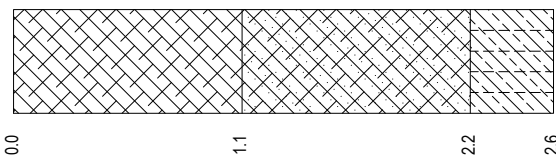


SUNTAY AQUACULTURE PTY LTD
SUNRISE AQUACULTURE ESTATE
DRAFT EIS

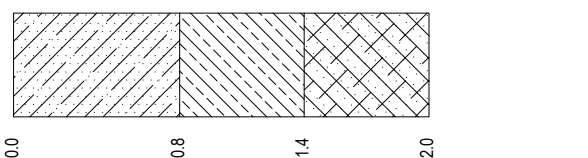
TH 38



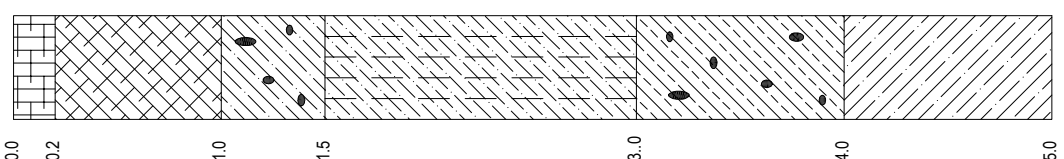
TH 42



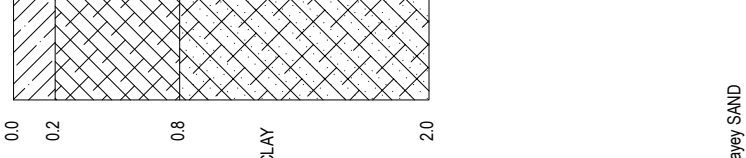
TH 43



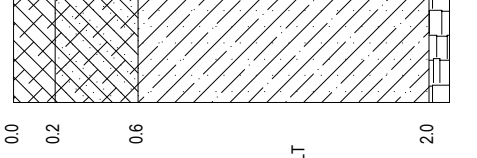
TH 36



TH 41



TH 37



General Notes

1. Vertical scale 1:25
2. Holes are projected to arbitrary elevation datum.
3. Collar positions are representative and not true positions.
4. Holes are not to scale in horizontal.
5. Section looking north.
6. Test holes TH41 and TH37 projected 400m south.

Sandy SILT
Extremely weathered GNEISS

Excavator limit

Representative Geological Section

Scale 1:25 (Vertical)