



## Appendix 13.1 – Desktop Cultural Heritage Survey



This document is the exclusive property of Sun Cable Pty Ltd ("Sun Cable"), licensed for use and benefit of its affiliates in connection with development of the Australia-Asia PowerLink. All information contained in this document is confidential and/or proprietary and must not be disclosed, used, or reproduced without Sun Cable's prior written consent. Except as expressly stated within, this document is not to be relied upon and no representation or warranty is given as to the accuracy, reliability, suitability, currency, or completeness of any information contained in this document.

# Cultural Heritage Desktop Assessment Database - OHTL (Chainage 0 to 722), Powell Creek and Northern Electrode Site 2022

AAP01-000-GEG-GGEN-00002



This document is the exclusive property of Sun Cable Pty Ltd ("Sun Cable"), licensed for use and benefit of its affiliates in connection with development of the Australia-Asia PowerLink. All information contained in this document is confidential and/or proprietary and must not be disclosed, used, or reproduced without Sun Cable's prior written consent. Except as expressly stated within, this document is not to be relied upon and no representation or warranty is given as to the accuracy, reliability, suitability, currency, or completeness of any information contained in this document.

Project Area	Site Name	Site Status	Site Type	Environmental Context	Significance	Site Length (m)	Site Width (m)	Approx. OHTL Chainage (km)	Site Location	OHTL Corridor Proximity	Database Source
OHTL Corridor	Turpentine Paddock 1	Archaeological	Stone artefact scatter	Around a sinkhole	High	70	80	114.5	Within Rail Corridor, 50 m west of railway track	Outside of proposed OHTL Corridor	NTG Archaeological Database_2022; Adrail 2003
OHTL Corridor	Murrniji Stock Route	Historic	Stock route/ track	Open woodland	Low	230 000	10	154.5	Transect railway track	Transected by OHTL Corridor	Heritage Surveys, 1997c; Adrail 2003
OHTL Corridor	Hidden Valley 1	Archaeological	Quarry/ knapping floor	On southern bank of creek	High	120	25	201	Within Rail Corridor, 45 m west of railway track	Outside of proposed OHTL Corridor	NTG Archaeological Database_2022; Adrail 2003
OHTL Corridor	Isolated artefact 1	Archaeological	Isolated artefact	Unknown	Low	0	0	240.8	Within Rail Corridor, 80 m west of railway track	Outside of proposed OHTL Corridor	NTG Archaeological Database_2022
OHTL Corridor	Buchanan Highway Heritage Site 2 (Western Creek 2)	Archaeological	Quarry	Low calcrete limestone rises on extensive floodplain	Unknown	30	30	306.25	Within Rail Corridor, 10 m east of railway track	Likely salvaged for railway construction but no records	NTG Archaeological Database_2022; Kinhill Engineers, 1995
OHTL Corridor	Manbulloo 8	Archaeological	Stone artefact scatter	Peak of low rise	Low	35	30	446.3	Overlaps Rail Corridor, 30 m west of railway track	Outside of proposed OHTL Corridor	NTG Archaeological Database_2022; Adrail 2003
OHTL Corridor	Manbulloo 1	Archaeological	Quarry	Upper slope and crest of rise	Moderate	300	35	448.45	Potentially extended across full extent of Rail Corridor however, site not relocated in 2003 but suggested may have been buried during 1998 flood	Originally recorded within Rail Corridor but could not be relocated in 2003	NTG Archaeological Database_2022; Heritage Surveys, 1995a; Adrail 2003
OHTL Corridor	Manbulloo 2	Archaeological	Quarry	Limestone and chert outcrop in amphitheatre shape	High	70	60	448.4	Site is located on southwestern boundary of Railway Corridor	Outside of proposed OHTL Corridor. Site is fenced 27 m southwest of railway centreline	NTG Archaeological Database_2022; Heritage Surveys, 1995a; Adrail 2003
OHTL Corridor	Manbulloo 5	Archaeological	Quarry	Gently undulating slopes with gravel patches	Moderate	250	250	451	Potentially extended across full extent of Rail Corridor however, site not relocated in 2003 but suggested may have been buried during 1998 flood	Large site partially salvaged for railway construction. Some potential for remnants within OHTL footprint but maybe only isolated finds	NTG Archaeological Database_2022; Heritage Surveys, 1997c; Adrail 2003
OHTL Corridor	Manbulloo 4	Archaeological	Quarry	Low rise	Low	50	50	451.7	Site was located 50 m southwest of the railway centreline	Outside proposed OHTL Corridor. Site is located 180 m to east of corridor	NTG Archaeological Database_2022; Heritage Surveys, 1997c; Adrail 2003
OHTL Corridor	Novus Creek Quarry 1	Archaeological	Quarry	Base of low ridge formed from outcropping limestone	Moderate	200	20	454	Site extended across full extent of Rail Corridor	Recorded as outside of proposed OHTL Corridor however extent of site is unknown	NTG Archaeological Database_2022; Heritage Surveys, 1997c; Adrail 2003
OHTL Corridor	Springvale Homestead Heritage Sites	Declared Heritage Place	Historic Place	On northern bank of Katherine River	High	280	150	455.8	Site is located 200 m south of railway track	Outside proposed OHTL Corridor. Site is located 220 m to south of corridor	NTG Declared Heritage Places_2022

Project Area	Site Name	Site Status	Site Type	Environmental Context	Significance	Site Length (m)	Site Width (m)	Approx. OHTL Chainage (km)	Site Location	OHTL Corridor Proximity	Database Source
OHTL Corridor	Leight Creek 2	Archaeological	Stone artefact scatter	Flat area of sand and laterite pebbles	Low	4	5	470.8	Within Rail Corridor, 12 m west of railway track	Within proposed OHTL Corridor. Likely salvaged for railway construction but no records	NTG Archaeological Database_2022; Heritage Surveys, 1997c; Adrail 2003
OHTL Corridor	Leight Creek 3	Archaeological	Quarry	Gently undulating slopes	High	30	80	470.98	Overlaps Rail Corridor, approx. 20 m west of railway track	Within proposed OHTL Corridor. Fenced by rail 20 m southwest of railway centreline	NTG Archaeological Database_2022; Heritage Surveys, 1997c
OHTL Corridor	Leight Creek 4	Archaeological	Quarry	Gently undulating slopes	High	270	80	472.4 to 472.7	Within Rail Corridor, 10 m west of railway track	Within proposed OHTL Corridor. Fenced by rail 10 m southwest of railway centreline for length of 240 m	NTG Archaeological Database_2022; Heritage Surveys, 1997c; Adrail 2003
OHTL Corridor	Baker's site (Leight Creek 5)	Archaeological	Quarry	Quartzite boulders on creek bank	Moderate	50	85	473.3	Site extended across full extent of Rail Corridor	Large site partially salvaged for railway construction. Some potential for remnants within OHTL footprint	NTG Archaeological Database_2022; Heritage Surveys, 1997c
OHTL Corridor	Leight Creek 6	Archaeological	Quarry	Crest of low gentle slope	Moderate	24	10	473.6	Overlaps western section of Rail Corridor	Within proposed OHTL Corridor	NTG Archaeological Database_2022; Heritage Surveys, 1997c
OHTL Corridor	Leight Creek 7	Archaeological	Rock shelter deposit, stone artefact scatter, grinding surface	Around large quartz boulder on gentle slope Good	High	20	22	474.1	Within Rail Corridor, 12 m southwest of railway track	Within proposed OHTL Corridor	NTG Archaeological Database_2022; Heritage Surveys, 1997c
OHTL Corridor	Edith River 1	Archaeological	Stone artefact scatter	Alluvial flat	Low	38	6	489.95	This site is located 50 m southwest of Railway Corridor	Outside of proposed OHTL Corridor	NTG Archaeological Database_2022; Heritage Surveys, 1997c; Adrail 2003
OHTL Corridor	Edith River 5	Archaeological	Quarry	Unknown	Unknown	75	200	491.4	Overlaps Rail Corridor, site has been fenced at 25 m south west of the centreline	Within proposed OHTL Corridor	NTG Archaeological Database_2022; Heritage Surveys, 1997c; Adrail 2003
OHTL Corridor	Edith River 2	Archaeological	Quarry	Upper slope of low hill	Moderate	17	38	491.55	Overlaps Rail Corridor, site centroid located 40 m southwest of railway line.	Within proposed OHTL corridor	NTG Archaeological Database_2022; Heritage Surveys, 1997c; Adrail 2003
OHTL Corridor	Edith River 3	Archaeological	Stone artefact scatter	Alluvial flat, south bank of Edith River	Moderate	17	8	498.2	Within Rail Corridor, 35 m west of railway track	Within proposed OHTL Corridor	NTG Archaeological Database_2022; Heritage Surveys, 1997c; Adrail 2003
OHTL Corridor	Edith River 4	Archaeological	Grinding groves	Large granite outcrops within Edith Riverbed	High	Unknown	Unknown	498.3	Potentially overlaps easting side of Rail Corridor. Outcrops located within 30 m of railway track	Outside of proposed OHTL Corridor	NTG Archaeological Database_2022; Heritage Surveys, 1997c; Adrail 2003

Project Area	Site Name	Site Status	Site Type	Environmental Context	Significance	Site Length (m)	Site Width (m)	Approx. OHTL Chainage (km)	Site Location	OHTL Corridor Proximity	Database Source
OHTL Corridor	Edith River Bridge	Historic	Historic Place	Historic NAR Bridge remains crossing Elizabeth River	Unknown	150	10	498.25 to 498.4	Within Rail Corridor, 20 m west of railway track	Within proposed OHTL Corridor	Heritage Surveys, 1997c; Adrail 2003
OHTL preferred route at Katherine	AS01	Archaeological	Stone artefact scatter	High rise adjacent to alluvial flats	Unknown	Unknown	Unknown	454 (preferred route at Katherine)	Within 40m of centreline for preferred route at Katherine	Potentially previously salvaged, but no records	NTG Archaeological Database_2022
OHTL preferred route at Katherine	BS04	Archaeological	Isolated stone artefact	Limestone outcrop	Low	<1	<1	455 (preferred route at Katherine)	Within 10 m of centreline for preferred route at Katherine	Potentially previously salvaged, but no records	NTG Archaeological Database_2022
OHTL Corridor	Baker & Cundy site	Archaeological	Stone artefact scatter	Unknown	Unknown	Unknown	Unknown	511.4	Within Rail Corridor, 15 m west of railway track	Outside of proposed OHTL Corridor	NTG Archaeological Database_2022; Heritage Surveys, 1997c
OHTL Corridor	Fergusson River Railway Bridge & Boiler	Declared Heritage Place	NAR Historic Place	Historic NAR Bridge remains crossing Elizabeth River	High	200	10	512.7 to 512.9	Reused by existing railway	Outside of proposed OHTL Corridor	NTG Declared Heritage Places_2022; Heritage Surveys, 1997c; Adrail 2003
OHTL Corridor	Cullen River railway bridge	Historic	Historic NAR bridge	Historic NAR Bridge remains crossing Cullen River	Unknown	50	6	518.6	Within Rail Corridor, 5 m west of railway track	Outside of proposed OHTL Corridor	Heritage Surveys, 1997c; Adrail 2003
OHTL Corridor	Cullen River Historic railway construction site	Historic	NAR Historic Place (oven and camp)	Southern bank of Cullen River	Low	Unknown	Unknown	518.3	Within rail corridor, 20 m east of railway track	Within proposed OHTL corridor	Heritage Surveys, 1997c; Adrail 2003
OHTL Corridor	Site 1 Historic Site	Archaeological	Historic Place - occupation site late 19th century	Next to small creek	Low	Unknown	Unknown	542	Unknown relationship with Rail Corridor	Unknown relationship with OHTL Corridor	Guse 1995; NTG Archaeological Database_2022
OHTL Corridor	Site 2 Stone artefact scatter and historic digging	Archaeological	Stone artefact scatter, historic object/place	Small knoll	Moderate	40	40	545.1	Within Rail Corridor, 13m west of railway track	Within proposed OHTL Corridor	NTG Archaeological Database_2022
OHTL Corridor	Site 4 historic mine diggings and shafts	Archaeological	historic object/place	Area heavily disturbed by previous mining	Unknown	50	20	545.55	40 m west of railway track	Unknown relationship with OHTL Corridor	NTG Archaeological Database_2022
OHTL Corridor	Site 5 (NTUAS)	Archaeological	Stone artefact scatter	Gentle slope	High	20	7	549.05	Within Rail Corridor, 10 m east of railway track	Partially salvaged and potentially destroyed by railway construction. Some potential for remnants within OHTL footprint	NTG Archaeological Database_2022; NTUAS, 1995
OHTL Corridor	Site 6 stone artefact scatter	Archaeological	Stone artefact scatter	Located along the crest of a ridgeline to the east of the Railway Corridor	Moderate	20	30	550.6	Located 60 m east of Railway Corridor	Outside of proposed OHTL Corridor	NTG Archaeological Database_2022; NTUAS, 1995; Adrail 2003
OHTL Corridor	Site 7 historic military WWII encampment	Archaeological	Historic object/place, isolated stone artefact	Unknown	Unknown	20	50	551.2	Overlaps corridor, 40m west of railway track	Within proposed OHTL Corridor	NTG Archaeological Database_2022; Adrail 2003



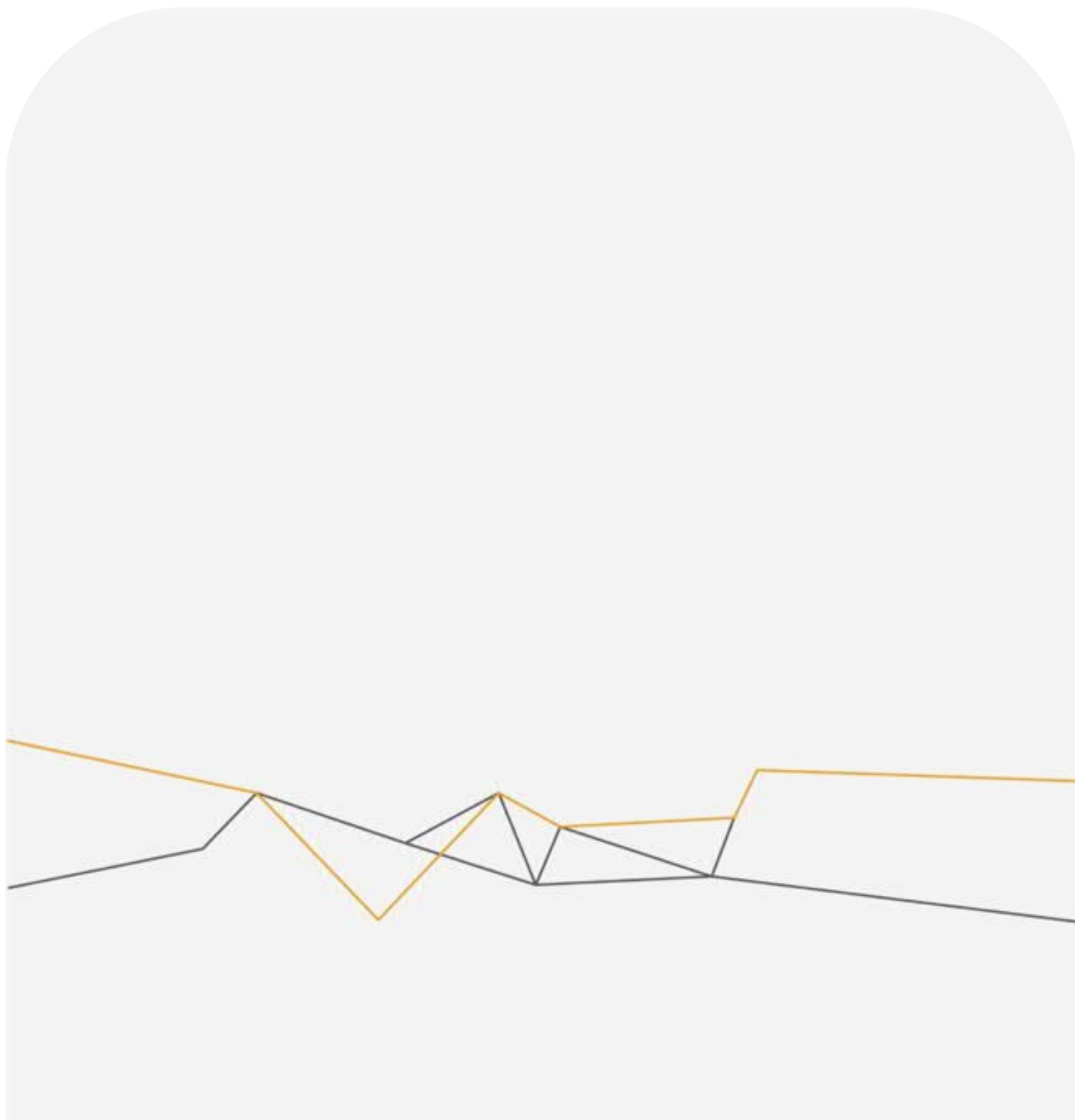
Project Area	Site Name	Site Status	Site Type	Environmental Context	Significance	Site Length (m)	Site Width (m)	Approx. OHTL Chainage (km)	Site Location	OHTL Corridor Proximity	Database Source
OHTL Corridor	Site 8 (NTUAS)	Archaeological	Stone artefact scatter	Slight ridge top	Moderate	20	20	553.4	Within corridor, 25 m southwest of railway track	Outside of proposed OHTL Corridor	NTG Archaeological Database_2022; Guse 1998
OHTL Corridor	AS8/HS13	Archaeological	Stone artefact scatter, historic place, grindstone portable	Located on stony rise next to the McKinlay River	Moderate	40	20	559.1	Located 100 m east of Railway Corridor	Outside of proposed OHTL Corridor	NTG Archaeological Database_2022; NTUAS, 1995
OHTL Corridor	AS10	Archaeological	Stone artefact scatter, grindstone portable	High rise adjacent to alluvial flats	High	200	100	559.3	Located 100 m west of railway track	Unknown relationship with OHTL Corridor	NTG Archaeological Database_2022; NTUAS, 1995
OHTL Corridor	AS9	Archaeological	Stone artefact scatter	Slight rise adjacent to alluvial flats	High	20	20	559.3	Located 90 m east of Railway Corridor	Outside of proposed OHTL Corridor	NTG Archaeological Database_2022; Guse, 1998
OHTL Corridor	Bs4	Archaeological	Isolated stone artefact	Creek bank	Low	<1	<1	559.7	Within Rail Corridor, 3 m east of railway track	Within proposed OHTL Corridor. Likely salvaged or destroyed by railway construction	NTG Archaeological Database_2022; Guse, 1998
OHTL Corridor	AS13	Archaeological	Quarry	Top of stony knoll	Moderate	20	20	560.2	Located 60 m east of Railway Corridor	Outside of proposed OHTL Corridor	NTG Archaeological Database_2022; Guse, 1998
OHTL Corridor	Bs1	Archaeological	Isolated stone artefact	Rocky slope	Low	<1	<1	560.75	Within Rail Corridor, 5 m east of railway track	Within proposed OHTL Corridor. Reported as recorded and collected. Unlikely to have features remaining in situ	NTG Archaeological Database_2022; Guse, 1998
OHTL Corridor	FC192	Archaeological	Stone artefact scatter	Hill crest, ridge	Moderate	200	100	561	Located 70 m east of Railway Corridor	Outside of proposed OHTL Corridor	NTG Archaeological Database_2022
OHTL Corridor	McKinlay River (south) railway bridge	Historic	Historic NAR bridge	McKinlay River crossing	Low	200	10	565.8 to 566	Located 50 m west of Railway Corridor	Outside of proposed OHTL corridor	Adrail 2003
OHTL Corridor	Snaddens Creek railway bridge	Historic	Historic NAR bridge	Creek crossing	Low	50	10	569.9	Railway used the NAR along this section and has therefore impacted upon this bridge	Within proposed OHTL Corridor	Heritage Surveys, 1997c; Adrail 2003
OHTL Corridor	Lorrences Creek railway bridge	Historic	Historic NAR bridge	Creek crossing	Low	50	10	571.5	Railway used the NAR along this section and has therefore impacted upon this bridge	Within proposed OHTL Corridor	Heritage Surveys, 1997c; Adrail 2003
OHTL Corridor	McKinlay River (north) railway bridge	Historic	Historic NAR bridge	Creek crossing	Low	50	10	576.7	Railway used the NAR along this section and has therefore impacted upon this bridge	Within proposed OHTL Corridor	Heritage Surveys, 1997c; Adrail 2003

Project Area	Site Name	Site Status	Site Type	Environmental Context	Significance	Site Length (m)	Site Width (m)	Approx. OHTL Chainage (km)	Site Location	OHTL Corridor Proximity	Database Source
OHTL Corridor	McKinlay Bend railway bridge	Historic	Historic NAR bridge	Creek crossing	Low	100	10	579.9 to 580	The bridge is located 40 m southwest of the railway track	Potentially previously salvaged, but no records	Heritage Surveys, 1997c; Adrail 2003
OHTL Corridor	Burrundie township site	Historic	Historic town site	Town site	Unknown	1600	1000	580.4 to 582	Sections of township within Rail Corridor have been fenced at 10 m to 50 m offset from the rail track	Within proposed OHTL Corridor	Heritage Surveys, 1997c; Adrail 2003
OHTL Corridor	Burrundie railway reservoir and boiler relics	Historic	Historic NAR reservoir and boiler	Town site	Unknown	125	100	581.9 to 582	This site has been fenced at 20 m northeast of the rail track centreline	Within proposed OHTL Corridor	Heritage Surveys, 1997c; Adrail 2003
OHTL Corridor	Burrundie Explosives Magazines	Declared Heritage Place	Historic NAR building	Within railway easement	High	20	30	582.5	The site is located 25 m southwest of the rail track	Outside of proposed OHTL Corridor	NTG Declared Heritage Places_2022; Heritage Surveys, 1997c; Adrail 2003
OHTL Corridor	Starkes Creek Railway Fettler's Cottage	Historic	Historic building	Unknown - building not visible is satellite imagery	Unknown	Unknown	Unknown	583.6	The site centroid is located 25 m southwest of the rail track	Outside of proposed OHTL Corridor	Adrail 2003
OHTL Corridor	Starkes Creek Railway Bridge	Historic	Historic NAR bridge	Creek crossing	Unknown	50	10	583.95	The new railway used the NAR along this section and has therefore impacted upon this bridge	Outside of proposed OHTL Corridor	Heritage Surveys, 1997c; Adrail 2003
OHTL Corridor	Starkes Creek 1	Archaeological	Quarry	Northern bank alluvial flat of creek	Moderate	20	40	583.95	Within Rail Corridor, 25 m northeast of railway track	Partially salvaged and potentially destroyed by railway construction. Some potential for remnants within OHTL footprint	NTG Archaeological Database_2022; Heritage Surveys, 1997c; Adrail 2003
OHTL Corridor	Grove Hill 1	Archaeological	Stone artefact scatter	Alluvial flat	Low	22	8	597.9	Within Rail Corridor, 40 m south of railway track	Outside of proposed OHTL Corridor. Likely salvaged/destroyed but no records	NTG Archaeological Database_2022; Heritage Surveys, 1997c; Adrail 2003
OHTL Corridor	Grove Hill Hotel	Declared Heritage Place	Historic building	Building site	High	180	208	598.2 to 598.4	Located 30 m south of the current railway corridor on the Mount Wells Road	Outside of proposed OHTL Corridor	NTG Declared Heritage Places_2022; Adrail 2003
OHTL Corridor	Grove Hill Rail Siding	Historic	Historic NAR siding	Grove Hill site	Low	Unknown	Unknown	598.3	Within rail corridor, 30 m north of railway track	Within proposed OHTL Corridor	Heritage Surveys, 1997c; Adrail 2003

Project Area	Site Name	Site Status	Site Type	Environmental Context	Significance	Site Length (m)	Site Width (m)	Approx. OHTL Chainage (km)	Site Location	OHTL Corridor Proximity	Database Source
OHTL Corridor	Yam Creek tramway formation & abutments	Historic	Historic tram line	Railway line	Low	30	1000	599	Tram line transects existing Railway Corridor. Brick abutments were reinstated on to new line	Within proposed OHTL Corridor	Heritage Register Database; Adrail 2003
OHTL Corridor	112 Mile fettler's cottage site	Historic	Historic NAR building foundations	Adjacent to rail line	Low	60	20	600	The site is located 12 m north of rail track centre line. Two historic building foundations	Within proposed OHTL Corridor	Heritage Surveys, 1997c; Adrail 2003
OHTL Corridor	Fountain Head railway siding	Historic	Historic NAR siding	Adjacent to rail line	Low	25	50	607.2	The site is located 8 m north of rail track centre line.	Within proposed OHTL Corridor	Heritage Surveys, 1997c; Adrail 2003
OHTL Corridor	Brocks Creek Township, Railway Siding and Military Detention Barracks	Declared Heritage Places	Historic building sites	Adjacent to rail line	High	500	250	613.4 to 614	The site is located 15 m north of rail track centre line and 10 m to south	Within proposed OHTL Corridor	NTG Declared Heritage Places_2022; Adrail 2003
OHTL Corridor	Howley railway reservoir	Historic	Historic NAR feature	Adjacent to rail line	Low	100	80	618.8	The site is located 50 m south of railway track	Outside of proposed OHTL Corridor	Heritage Surveys, 1997c; Adrail 2003
OHTL Corridor	Howley railway siding group	Historic	Historic NAR siding	Adjacent to rail line	Unknown	150	100	619	The site is located 15 m north of rail track centre line	Within proposed OHTL Corridor	Heritage Surveys, 1997c; Adrail 2003
OHTL Corridor	BCP6	Archaeological	Stone artefact scatter, historic object/place	Flat saddle between two rocky knolls	Moderate	120	80	613.3	Within Rail Corridor, 15 m south of railway track	Outside of proposed OHTL Corridor	NTG Archaeological Database_2022; Heritage Surveys, 1997c; Adrail 2003
OHTL preferred route at Adelaide River	BR1	Archaeological	Quarry, stone artefact scatter	Saddle between lower and Higher hill	Moderate	20	50	Preferred route at Adelaide River	Site is located 40 m east of proposed OHTL Corridor	Site boundary extent and site mitigation status unknown	NTG Archaeological Database_2022
OHTL preferred route at Adelaide River	Bridge Creek site 16	Archaeological	Stone artefact scatter, quarry	Hillside of large, rounded hill	High	800	200	Preferred route at Adelaide River	Site is located 190 m east of proposed OHTL Corridor	Site boundary extent and site mitigation status unknown	NTG Archaeological Database_2022
OHTL preferred route at Adelaide River	K10	Archaeological	Stone artefact scatter	Low isolated hill next to floodplain	Low	40	30	Preferred route at Adelaide River	Within proposed OHTL Corridor	Site boundary extent and site mitigation status unknown	NTG Archaeological Database_2022
OHTL preferred route at Adelaide River	K3	Archaeological	Quarry, stone artefact scatter	Low undulating stony hill	High	500	40	Preferred route at Adelaide River	Site is located 260 m west of proposed OHTL Corridor	Site boundary extent and site mitigation status unknown	NTG Archaeological Database_2022
OHTL preferred route at Adelaide River	K4	Archaeological	Stone artefact scatter	Eroded area near creek	High	10	10	Preferred route at Adelaide River	Site is located 17 m west of proposed OHTL Corridor	Site boundary extent and site mitigation status unknown	NTG Archaeological Database_2022



Project Area	Site Name	Site Status	Site Type	Environmental Context	Significance	Site Length (m)	Site Width (m)	Approx. OHTL Chainage (km)	Site Location	OHTL Corridor Proximity	Database Source
OHTL preferred route at Adelaide River	K5	Archaeological	Quarry, stone artefact scatter	Low rounded hill	High	110	50	Preferred route at Adelaide River	Within proposed OHTL Corridor	Site boundary extent and site mitigation status unknown	NTG Archaeological Database_2022
OHTL preferred route at Adelaide River	BR3	Archaeological	Stone artefact scatter, quarry	Rise next to billabong	Moderate	120	10	Preferred route at Adelaide River	Site is located 190 m east of proposed OHTL Corridor	Site boundary extent and site mitigation status unknown	NTG Archaeological Database_2022
OHTL preferred route at Adelaide River	K9	Archaeological	Quarry	undulating stony plain	Low	10	8	Preferred route at Adelaide River	Site is located 100 m west of proposed OHTL Corridor	Site boundary extent and site mitigation status unknown	NTG Archaeological Database_2022
OHTL preferred route at Adelaide River	BR9	Archaeological	Stone artefact scatter	Isolated hill next to billabong	Low	50	50	Preferred route at Adelaide River	Site is located 240 m west of proposed OHTL Corridor	Site boundary extent and site mitigation status unknown	NTG Archaeological Database_2022
OHTL Corridor	Manton Dam 1	Historic	Historic Place	Base of steep ridge	Low	Unknown	Unknown	704.85	Centroid located 40 m west of corridor, but datum may be AGD66	Site boundary extent unknown	NTG Archaeological Database_2022; Heritage Surveys, 1995
OHTL Corridor	Livingstone Airfield	Historic	Historic object/place	Unknown	Unknown	1600	100	717 to 719	Located between the Stuart Hwy and railway track. Main airstrip located 20 m east of railway track and runs parallel	Outside of proposed OHTL Corridor	NTG Archaeological Database_2022; Heritage Surveys, 1997c; Adrail 2003
DCS Electrode	Leader's Creek 1	Archaeological	Stone artefact scatter	Adjacent to drainage line	Unknown	Unknown	Unknown	HVDC Electrode Line Corridor	Site is located 378 m north of proposed HVDC Electrode Line Corridor	Outside proposed HVDC Electrode Line Corridor	NTG Archaeological Database_2022
DCS Electrode	Agriculture No. 1	Archaeological	Isolated stone artefact	Adjacent to drainage line	Unknown	Unknown	Unknown	HVDC Electrode Line Corridor	Site is located 430 m south of proposed HVDC Electrode Line Corridor	Outside proposed HVDC Electrode Line Corridor	NTG Archaeological Database_2022
DCS Electrode	Aquaculture 1	Archaeological	Isolated stone artefact	Adjacent to coastal margin	Unknown	Unknown	Unknown	Electrode Site	Site is located 830 m east of proposed Northern Electrode Site	Outside proposed Electrode Site	NTG Archaeological Database_2022
DCS Electrode	Ginger Palmer's Camp	Archaeological	historic object/place	Adjacent to coastal margin	Unknown	Unknown	Unknown	Electrode Site	Site is located 2700 m northwest of proposed Northern Electrode Site	Outside proposed Electrode Site	NTG Archaeological Database_2022



**Singapore**

61 Robinson Road  
#09-04  
Singapore 068893

**Jakarta**

The South Quarter Building, Tower C,  
Mezzanine Level, Jl RA Kartini Kav 8,  
Cilandak, Jakarta Selatan 12430

**Darwin**

Suite 3, Level 17  
19 The Mall  
Darwin NT 0800

**Sydney**

Level 31,  
85 Castlereagh Street  
Sydney NSW 2000

**Brisbane**

Level 3,  
900 Ann Street  
Fortitude Valley QLD 4006