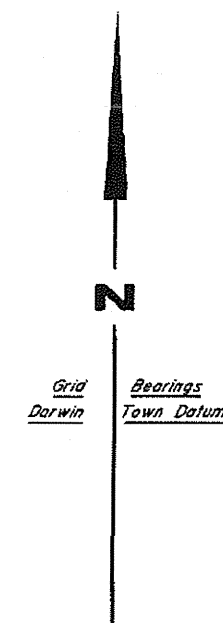
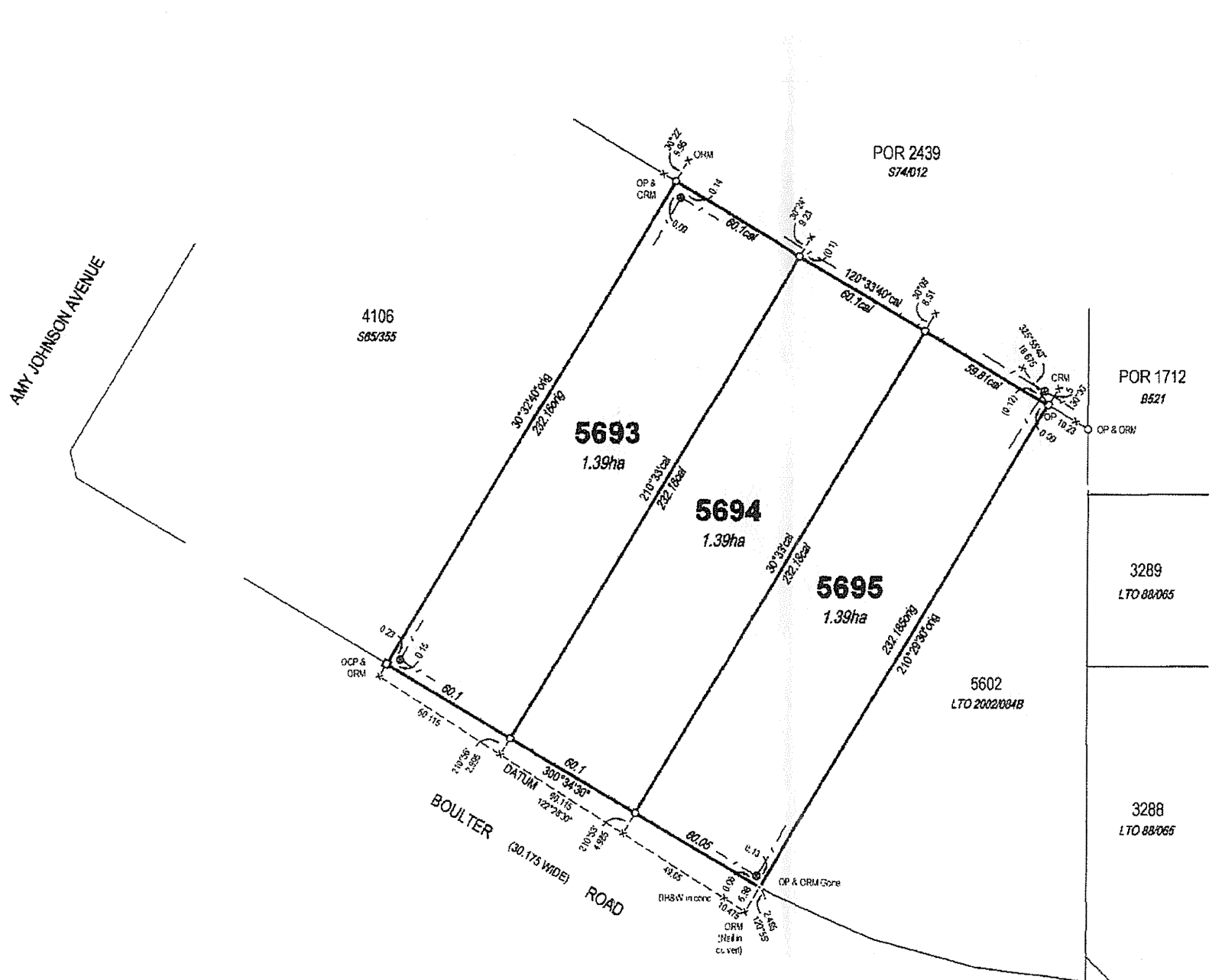
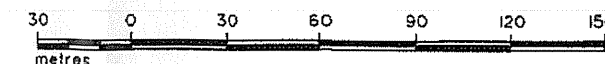


Supersedes Part of LTO 2002/084A

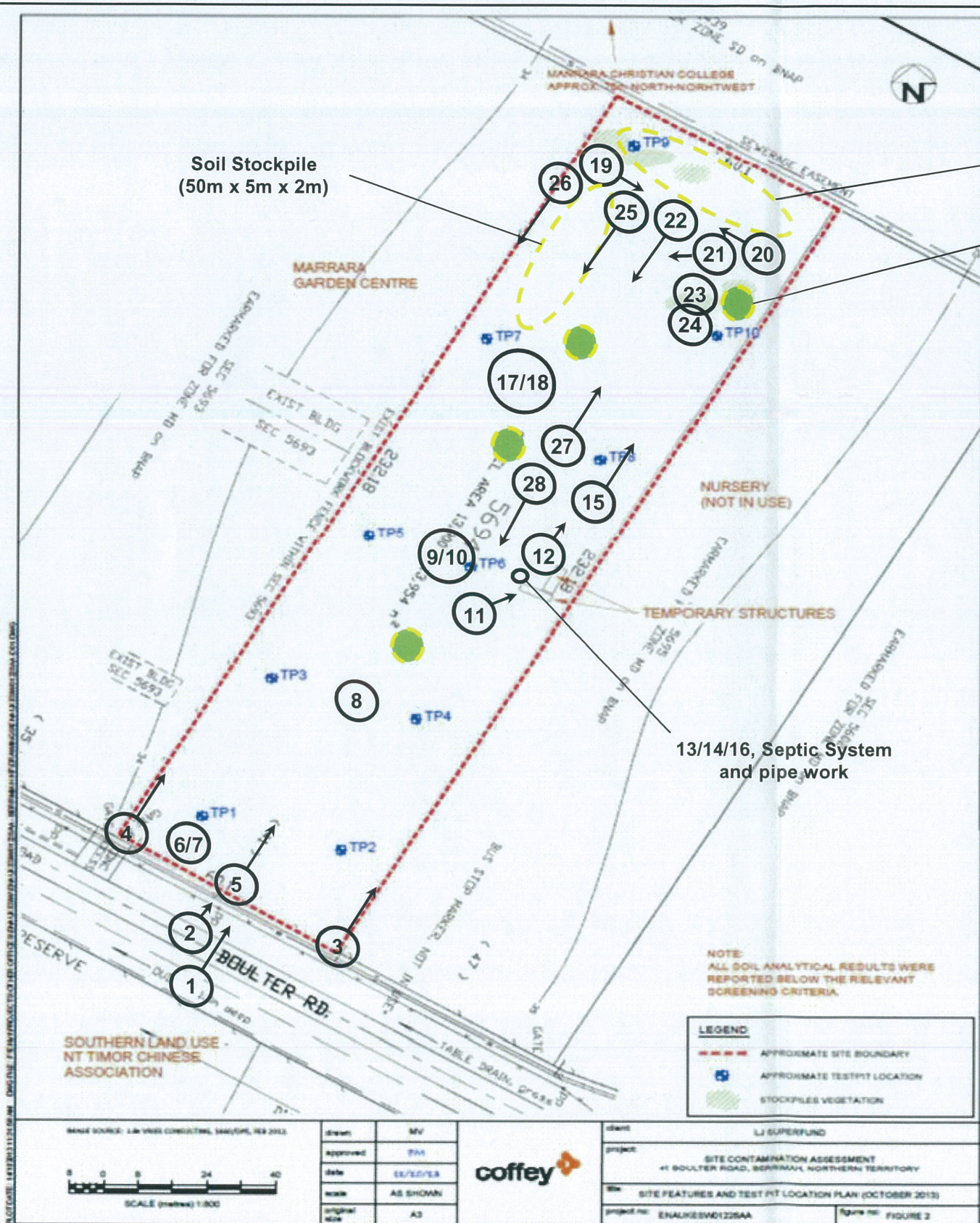


Note
Reference marks are at one metre unless otherwise shown



<p>SURVEYOR'S CERTIFICATE</p> <p>I, Keith Leslie Schulz hereby certify that the survey represented on this plan was carried out by me or under my immediate supervision and was completed on 30/03/03, and that this survey has been executed in accordance with the Licensed Surveyor's Act and the directions thereunder.</p> <p><i>Keith Schulz</i> Licensed Surveyor 15/12/03 Date</p>	<p>CONSENT OF PROPRIETOR OF REGISTERED INTEREST(S)</p> <p>Consent is hereby given to the proposed subdivision as depicted hereon.</p> <p>Signed <i>[Signature]</i> P/A 276485 Australia and New Zealand Banking Group Limited</p> <p><i>[Signature]</i> SIT</p>	<p>SUBDIVISION APPLICATION TO THE REGISTRAR-GENERAL</p> <p>I/We hereby apply, pursuant to section 51 of the Land Title Act for issue of new titles in accordance with the subdivision hereon.</p> <p>Executed for and on behalf of Terek Nominees Pty Ltd (ACH 009 615 707)</p> <p><i>[Signature]</i> Henning Olsen (sole director)</p> <p>Registered Proprietor(s) C.T. Volume 664 Folio 302</p>	<p>SURVEY APPROVAL</p> <p>I, Garry James West, the Surveyor-General, being satisfied that Part 5 of the Planning Act has been complied with:</p> <ul style="list-style-type: none"> (i) approve the survey under section 49 of the Licensed Surveyors Act; (ii) acknowledge, on behalf of the Service Authorities designated, the vesting of the Service Easements shown hereon; and (iii) accept on behalf of the Service Authorities specified, the land designated as roads or reserves hereon vested pursuant to section 54 of the Planning Act and section 7 of the Control of Roads Act. <p><i>[Signature]</i> 28/01/04 Surveyor-General Date</p>	<p>SECTIONS 5693 TO 5695 SUBDIVISION OF SECTION 5601 HUNDRED OF BAGOT</p>		
<p>L.T.O. REGISTRATION</p> <p>Lodged on at Instrument Number Registered on at by me Registrar-General</p>				<p>Drawn by Earl James & Assoc (3816) 3.06.03</p>	<p>Map Reference Darwin 2500 Sheet 33.25</p>	<p>SCALE 1:1500</p>
				<p>Examined by Earl James & Assoc 15.12.03</p>	<p>AZIMUTH Assumed from LTO 97/058 Observed at</p>	<p>L.T.O.2003/067</p>

WARNING - Damaged or creased plan will be rejected.



Soil Stockpile
(50m x 5m x 2m)

Mulch Stockpile

Stockpile of Topsoil (appears to have been
stripped from the site), 4 on the site

13/14/16, Septic System
and pipe work

1 Photograph Number, Location and Orientation



Client: L J Superfund Pty Ltd
 Office: Darwin
 Scale: As shown
 Drawn by: A Gane
 Date: 22 Mar 2014

Location of Photographs
 Lot 5694 (41) Boulter Road
 Berrimah, NT

Project No. 73847.00
 Drawing No. 1
 Revision: 0

