




Koongarra Inventory




Wednesday 15th May 2013





Kakadu National Park – Sarah Kerin, Sally-Anne Atkins and Danielle Hore



Supervising Scientist – Richard McAllistar

Areva – Joe and Ray

Item	Details	Comments	Easting	Northing	Image
Front gate	Galvanised Chain mesh gate		8577087	266688	
Old Bore	Uncapped bore approximately 15cm above surface		8576953	266620	
Bore Infrastructure			8576955	266623	

Bore	Uncapped bore approximately 15cm above surface Cement work approximately 50cm x 50cm	8576955	266621	
Weather station	Dysfunctional rain gauges	8576489	266802	
Cement Slab	Old Workshop 15m x 15m	8576430	266693	

Diesel tank	10,000 gallons	Possible asbestos gasket	8576412	266673	
Cement slab	Has diesel tank on it 3m x 3m		8576412	266673	
Cement Slab	Old generator shed	2x Galvanised pipe lengths	8576418	266672	
Fenced enclosure	Approximately 12m x 15m	Galvanised chain mesh fence with barbed wire Padlocked (D3 key) Contains 5 x shipping containers	8576427	266717	





Shipping container No1	Rust along bottom of container	Core sample trays 0.5 – 0.6 μ Sv Locked with district D3 key	
Shipping container No2	Rust along bottom of container	Core samples in trays and laboratory residue samples in boxes 1.182 – 1.356 μ Sv Locked with district D3 key	
Shipping container No3	Rust along bottom of container	Core samples in trays from DDH Need to replace lock	



Shipping container No4

Rust along bottom of container

0.76 – 1.161 μ Sv
Core samples in trays from DDH
Locked with district D3 key

Shipping container No5	Rust along bottom of container	Core samples in trays and cardboard boxes 2 – 2.5 μ Sv Locked with district D3 key			
Waste rubble	Pile of dirt and waste material, sample tags, possible remnants of asbestos pipe	0.22 μ Sv	8576433	266725	
Cement slab	Approximately 5m x 8m		8576440	266725	
Elevated Office	3m x 6m Wooden frame, galvanised footings, tin exterior		8576469	266644	

Core Shed No1





Approximately 13m x 15m
Wooden frame, tin exterior 3 doors
at both ends
New wooden roof beams and locks
fitted in approximately 2011
(access road to lease upgraded at
same time)






Core racks along the full length
of each of the 3 sections of the
shed.
761 boxed samples 1m x 20cm x
20cm




8576463



266603






Core Shed No2	Approximately 4m x 9m Wooden frame, tin exterior	Laboratory residue samples on floor. 91 trays of samples 26 decaying boxes of samples 1.1 – 1.8 μ Sv	8576461	266619	
Core Shed No3	Approximately 8m x 9m	Core racks along the full length of each side of the shed 2 x boxes 7 x square boxes	8576452	266620	
Cement Slab			8576430	266620	
Diesel bund		Will require soil testing	8576401	266621	

Septic	Locate in are near former single men's quarters	8576552	266650	
Bunded area		8576558	266715	
Single man quarters rubbish and waste		8576558	266624	 
Rubbish		8576781	266385	

Bore 118	Non capped, damaged at top	8576781	266385	
Rubbish		8576795	266380	
Bore 130	Non capped, approximately 20 cm above surface	8576831	266387	

Rubbish	Bore casing remnants, galvanised tin box, steel	8576831	266387	
Row of test bores/possible observation bores		8576296	265790	




	
Bore 49	
Bore x 2	





8576296

265791





8576281

265814





Bore 9	8576272	265821		
Bore 7	8576253	265835		
NT Water Resources Bore	RN 25969	8576253	265837	





				
Galvanised pipe		8576259	265849	
Drill hole	DDH 3	8576237	265847	
Bore and bore infrastructure		8576237	265847	




Monitoring stations	8576230	265902		
Communication Infrastructure	8576184	265902		
NT Water Resources Bore	RN 26180	8576187	265907	

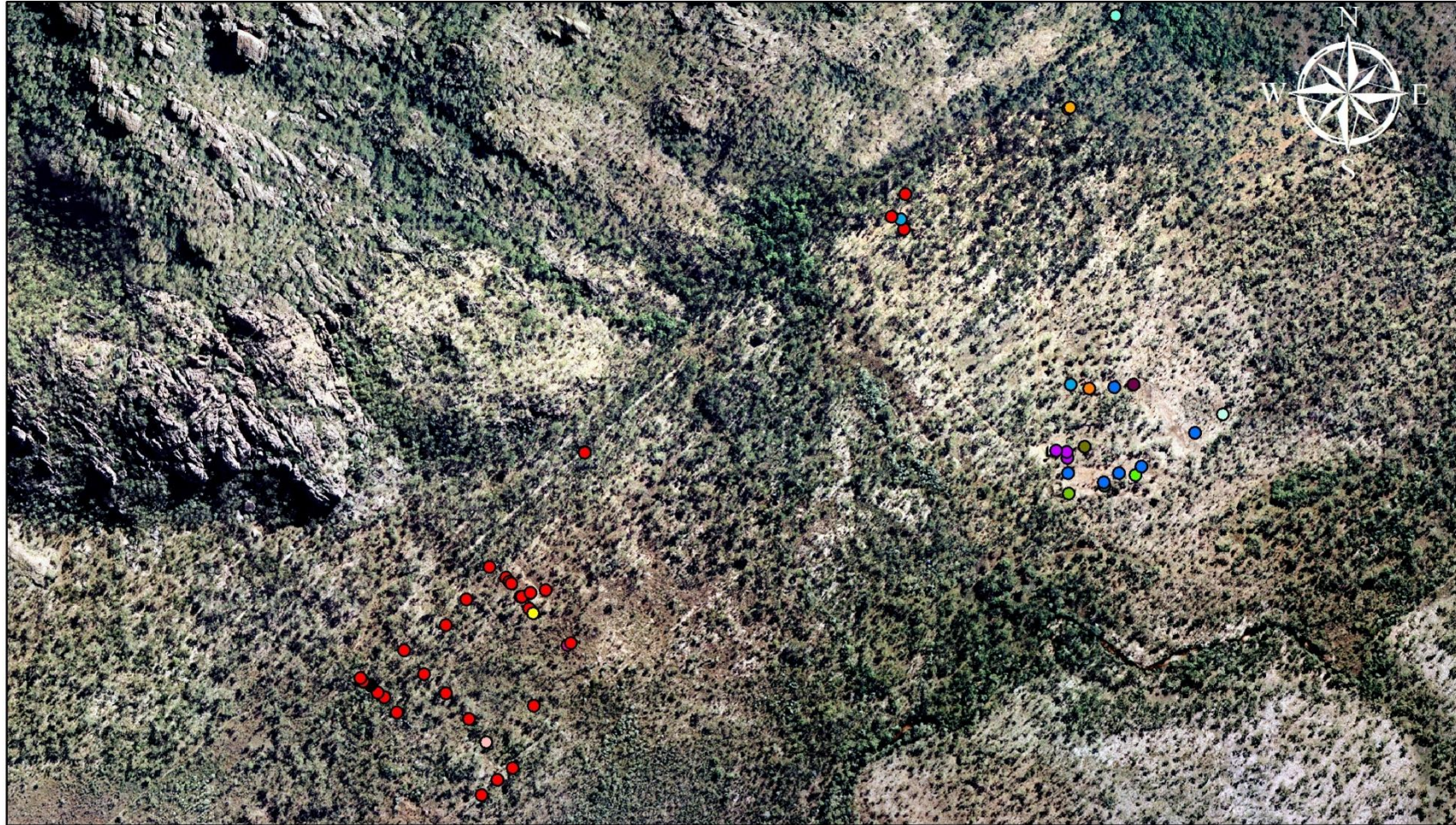
Bore 97		8576096	265853	
Bore 96		8576007	265823	
Bore 95		8575990	265802	
NT Water Resources Bore	RN 26097	8575969	265779	

Bore	KD 2	8576045	265785	
Possible asbestos pipe		8576045	265785	
NT Water Resources Bore	RN 26098	8576078	265760	

Bore 56	8576114	265728		
NT Water Resources Bore	RN 26154	8576142	265697	
Bore 73	8576088	265658		
NT Water Resources Bore	RN 26155	8576109	265639	

Water pipe in Creek	8576126	265620	
Bore No 74	8576116	265630	
NT Water Resources Bore	RN 26156	857613	
NT Water Resources Bore	RN 26099	8576177	

<p>NT Water Resources Bore</p>	<p>RN 26151</p>	<p>8576212</p>	<p>265727</p> 
<p>Bore</p>		<p>8576250</p>	<p>265757</p> 
<p>Weather station</p>	<p>Inaccessible – on escarpment</p>		
<p>Shed</p>	<p>Inaccessible – on escarpment</p>		
<p>Old water tank</p>	<p>Inaccessible – on escarpment</p>		



Koongarra - Site Inventory

Legend

- | | | |
|-----------------|---------------|--------------------------------|
| ○ Asbestos Pipe | ● Diesel tank | ● Water Pipe |
| ● Bore | ● Gate | ● Bore Infrastructure |
| ● Bund | ● Old Office | ● Shipping Containers |
| ● Bunded Area | ● Rubbish | ○ Weather Station |
| ● Cement Slab | ● Septic | ● Communication Infrastructure |
| ● DDH | ● Shed | |

kakadu[®]
NATIONAL PARK