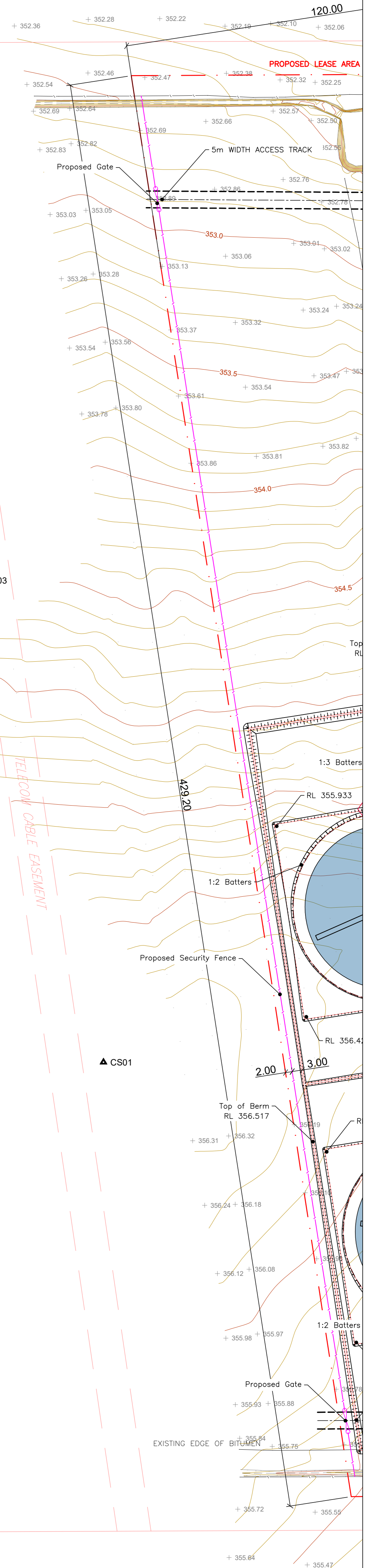


NT PORTION 3723



NT PORTION 1995



STUART HIGHWAY



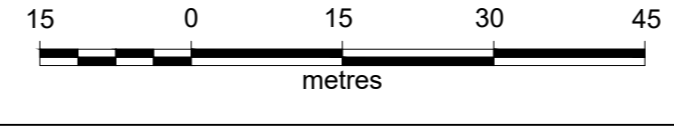
NT PORTION 6807



PO Box 36990
Winnellie
NT, 0820

SURVEYOR:	MB	DRAWN BY:	IF
SURVEY DATE:	23-25/08/2023	CHECKED BY:	MB
REV	BY	DATE	FINAL PLAN
A	IF	29/08/2023	FINAL PLAN
			AMENDMENT RECORDS
			APPROVED

SCALE: 1:750
 COORDINATE SYSTEM: MGA 94 ZONE 53
 LEVEL DATUM: AHD
 CONTOUR INTERVAL: 0.1 m



TOPOGRAPHIC SURVEY
 2023-0357
 TENNANT CREEK
 PROPOSED TANK LOCATION

JOB No:	CLIENT:	DRAWING No:	REV	SHEET No:	A1
2023-0357	HYDRERA	T-2023-0357-01	A	2 of 4	

EMAIL: quotes@cross-solutions.com.au
 WEB: www.cross-solutions.com.au

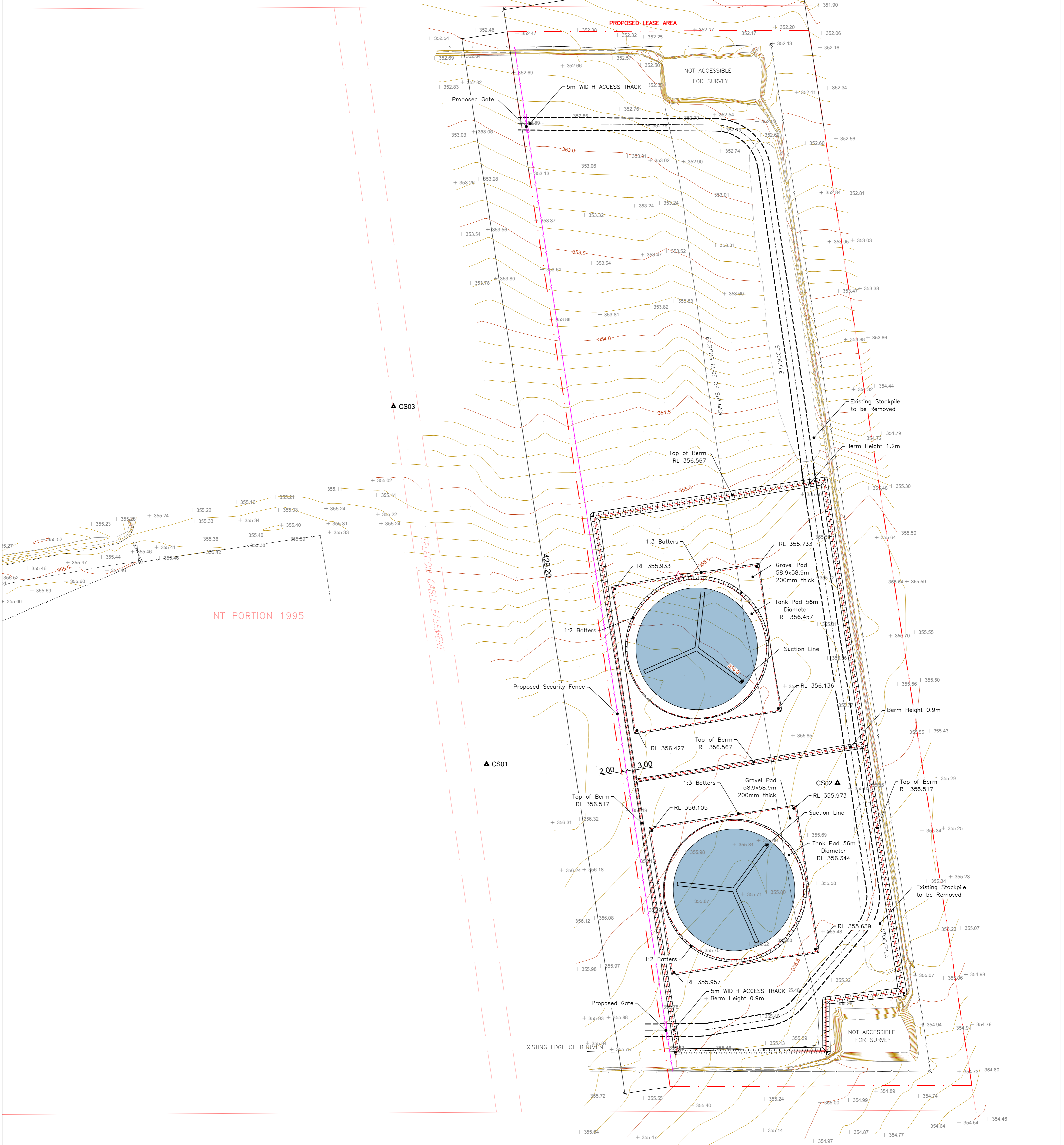




NT PORTION 3723

NT PORTION 1995

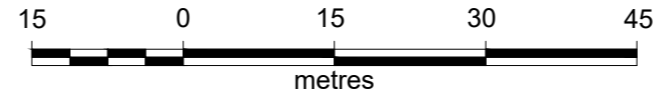
NT PORTION 6807



PO Box 36990
Winnellie
NT, 0820

SURVEYOR:	MB	DRAWN BY:	IF
SURVEY DATE:	23-25/08/2023	CHECKED BY:	MB
REV	BY	DATE	AMENDMENT RECORDS
A	IF	29/08/2023	FINAL PLAN
			AT
			APPROVED

SCALE: 1:750
 COORDINATE SYSTEM: MGA 94 ZONE 53
 LEVEL DATUM: AHD
 CONTOUR INTERVAL: 0.1 m



TOPOGRAPHIC SURVEY
 2023-0357
 TENNANT CREEK
 PROPOSED TANK LOCATION

EMAIL: quotes@cross-solutions.com.au
 WEB: www.cross-solutions.com.au



JOB No: 2023-0357

CLIENT: HYDRERA

DRAWING No: T-2023-0357-01

REV SHEET No: A 3 of 4

A1

AIR CONDITIONING	DRAINAGE	RAILWAY	STRUCTURE
DAMPERS DUCTS ABOVE GROUND DUCTS BELOW GROUND EXTRACTION HOODS, FUME CUPBOARDS HEATER MISCELLANEOUS PIPE CHILLED WATER PLANT & EQUIPMENT VENTS	DOWNPIPE GABION / ROCK PROTECTION LAYER GRATED DRAIN INSPECTION OPENING KERB OUTLET MANHOLE MISCELLANEOUS PIPE ABOVE GROUND PIPE UNDER GROUND GRATED PIT STONE PITCHING SUB SURFACE DRAIN SUMP TRAP GULLY TRAP GREASE OPEN UNLINED DRAIN WATER TABLE	BALLAST PLATFORM SIGNAGE SIGNAL SIGNAL CONTROL BOX/BOARD TRACK	AWNING/COVERED WAYS BARBECUE BOLLARD BUILDING CLOTH HOIST / LINE EDGE OF CONCRETE FENCE LINE FENCE POST FINISH SURFACE LEVEL FLAG POLE FINISH FLOOR LEVEL GATE BOOM GATE GRID STOCK GUY WIRE LITTER BIN MAST / PYLON MONUMENT MONITORING WELL PLAYGROUND POST/POLE RAILING RAMP RETAINING WALL ROOF LINE / EAVES SEAT SERVICE DUCT ABOVE GROUND SERVICE DUCT UNDER GROUND HOARDING / BILLBOARD SILO SOLAR ABSORBER PANEL SPORT FACILITY SWIMMING POOL TIDE GAUGE GEO TEST PIT TOWER/AERIAL WALL WINDMILL MANHOLE UNKNOWN LINE ABOVE GROUND UNKNOWN LINE UNDER GROUND
AIRPORT	ELECTRICITY	SEWER	WATER SUPPLY
AIRFIELD BEACON AIRFIELD LIGHT CABLING AIRFIELD LIGHT MANHOLE AIRFIELD REFERENCE POINT AIRFIELD LIGHTING EARTHING POINT GABLE MARKER GRASS AIRSTRIP/LANDING GROUND LIGHTNING MAST RUNWAYS HIGH STRENGTH SEALED RUNWAYS TIE DOWN POINT T-VASIS AND PAPI BOXES UNSEALED RUNWAYS, TAXIWAYS AND APRONS VISUAL APPROACH AIDE WINDSOCK	BOLLARD LIGHT CABLE BOX / PILLAR CABLE MARKER EARTH STAKE FLOOD LIGHT GROUND LIGHT HIGH VOLTAGE CABLE ABOVE GROUND HIGH VOLTAGE CABLE UNDER GROUND LOW VOLTAGE CABLE ABOVE GROUND EARTH CABLE LIGHT POLE LOW VOLTAGE CABLE UNDER GROUND MANHOLE OUTLET POWER/FUSE BOARD POWER POLE HIGH VOLTAGE POLE ELECTRICITY PILLAR JUNCTION BOX PIT POLE WITH LIGHT LOW VOLTAGE POLE STAY WIRE SUBSTATION SWITCHBOARD TOWER TRANSFORMER ON GROUND TRANSFORMER OVERHEAD	ABSORPTION PIT/STRIP INSPECTION OPENING MANHOLE MAINTENANCE SHAFT TERMINAL MAINTENANCE SHAFT MARKER POST MISCELLANEOUS OUTFALL OVERFLOW RELIEF GULLY PIPE ABOVE GROUND PIPE UNDER GROUND PIPE INVERT RL POND PUMP STATION RISING MAIN ABOVE GROUND RISING MAIN UNDER GROUND SEPTIC TANK SEWER HOUSE CONNECTION SEWERAGE PIT TRAP GREASE VENT	IRRIGATION CONTROL UNIT IRRIGATION PIPE ABOVE GROUND IRRIGATION PIPE UNDER GROUND SPRINKLER VALVE BORE / WELL DRINK FOUNTAIN WATER MARKER MANHOLE MISCELLANEOUS STOP VALVE MARKER PIPE ABOVE GROUND PIT PIPE UNDER GROUND PUMP STATION STANDPIPE TAP TANK AIR VALVE REFLUX VALVE SCOUR VALVE STOP VALVE WATER METER
COMPRESSED AIR	GAS	SURVEY	
COMPRESSOR PLANT MANHOLE MISCELLANEOUS OUTLET PIPE ABOVE GROUND PIPE UNDER GROUND PIT REGULATOR VALVE	CATHODE PROTECTION POINT GAS PIT INSPECTION POINT LPG TANK MARKER METER PIPE ABOVE GROUND PIPE UNDER GROUND STOP VALVE	BENCHMARK TEMPORARY BENCHMARK COORDINATED REFERENCE MARK (CRM) ENGINEERING PEG SURVEY PILLAR SURVEY STATION RESECTION STATION	
COMMUNICATION	ROAD	CADASTRE	
ANTENNA/ AERIAL CABLE AG CABLE UG CABLE MARKER EARTH STAKE FIBRE OPTIC CABLE UG JUNCTION BOX PIT MANHOLE PILLAR POLE PUBLIC TELEPHONE SATELLITE DISH TELEPHONE CABLE A/G TELEPHONE CABLE U/G TOWER	BITUMEN SURFACE CROWN EDGE OF BITUMEN EDGE UNSEALED ROAD GUARDRAIL / BARRIER GUIDE POST SHOULDER TRACK LINE MARKING	LOCKSPIT ORIGINAL CONC BLOCK (OCB) CADASTRAL PEG (OP) REFERENCE MARK REFERENCE MARK GONE ORIGINAL CONCRETE POST (OCP) CADASTRAL BOUNDARY EASEMENT PARCEL NUMBER	
FIRE CONTROL	TRAFFIC	TOPOGRAPHIC	
CABLE MARKER EXTINGUISHER FIRE WATER TANK HYDRANT BOOSTER HYDRANT MARKER HOSE BOX REEL HYDRANT ABOVE GROUND HYDRANT UNDER GROUND JUNCTION BOX PIT MAIN ABOVE GROUND MAIN UNDERGROUND STOP VALVE STOP VALVE MARKER	PARK TICKET DISPENSER PARKING METER PARKING SIGN STREET NAME SIGN TRAFFIC CABLE AG TRAFFIC CABLE UG TRAFFIC LIGHT TRAFFIC LIGHT CONTROL BOX TRAFFIC MIRROR TRAFFIC SENSOR TRAFFIC SIGN	BANK BOTTOM CULTURAL HERITAGE REGION GRADE CHANGE NATURAL SURFACE QUARRY / SOIL PIT ROCK SANDHILL / DUNE BANK TOP EDGE OF WATER WATERCOURSE INVERT SWAMP WATER LEVEL	
FUEL		VEGETATION	
EARTH POINT FILLING POINT PIPE ABOVE GROUND PIPE UNDER GROUND PUMP/BOWSER SCOUR VALVE STOP VALVE TANK VENT		CULTIVATION / ORCHARD / PLANTATION EDGE OF VEGETATION GARDEN BED / LANDSCAPING LAWN MANGROVES PALM TREE SHRUB STUMP TREE	

NOTES:

- All visible services were located at the time of survey. The actual position of underground services can only be found by excavation
- No underground services were located as a part of this survey.
- Underground services can be present in the area.
- Information contained herein is true as per date of survey

SURVEY CONTROL				
Station	Easting	Northing	Level	Description
A835098	418152.253	7841789.889	356.119	OCP
CS01	418482.362	7842089.075	356.448	Spike in Ground
CS02	418623.512	7842081.531	355.696	Spike in Ground
CS03	418444.985	7842232.838	354.647	Spike in Ground



SURVEYOR: MB	CHECKED BY: MB
SURVEY DATE: 23-25/08/2023	JOB No: 2023-0357
DRAWN BY: IF	APPROVED AT

TENNANT CREEK PROPOSED TANK LOCATION	
CLIENT: HYDRERA	LEGEND & NOTES
DRAWING No: T-2023-0357-01-A	SHEET No: 4 of 4
A3	