

ABORIGINAL AREAS PROTECTION AUTHORITY

GPO BOX 1890
DARWIN NT 0801
Telephone: (089) 81 4700
Facsimile: (089) 81 4169

e92/40

D89/199; 90/707

13th April 1992

Secretary Roads
Department of Transport and Works
PO Box 61
Palmerston NT 0851

**RE: ISSUE OF AUTHORITY CERTIFICATE FOR GRAVEL SOURCES
FOR VICTORIA HIGHWAY UPGRADING, Ch245-268km.**

I refer to your application for the above Authority Certificate received on the 9th December 1991.


Accordingly, under the powers delegated to me under Section 19 of the Aboriginal Sacred Sites Act 1989, I am pleased to issue the attached Authority Certificate.

Please read the conditions of the Certificate carefully. If you require further information please contact David Cooper at this office.

yours sincerely



DAVID RITCHIE
Chief Executive Officer
encl.



ABORIGINAL AREAS PROTECTION AUTHORITY

AUTHORITY CERTIFICATE

Issued in accordance with Section 22 of the Aboriginal Sacred Sites Act

REFERENCE: D89/199; 90/707 (Doc. no. 1913)

92/40

APPLYING TO: Stockpile Areas SP1, SP3, SP4/3, SP7 (and an additional area adjacent to SP7), and Areas 21 and 22 in the vicinity of Skull Creek and the VRD/Jasper Gorge road, as shown on the attached maps.

PROPOSED WORK OR USE: Use of existing stockpiles at the above stockpile locations and the excavation of in-situ gravel within Areas 21 and 22 for upgrading of the Victoria Highway, Ch 245-268km.

ISSUED TO: Secretary Roads
Department of Transport and Works
PO Box 61
Palmerston NT 0831.


CONDITIONS:

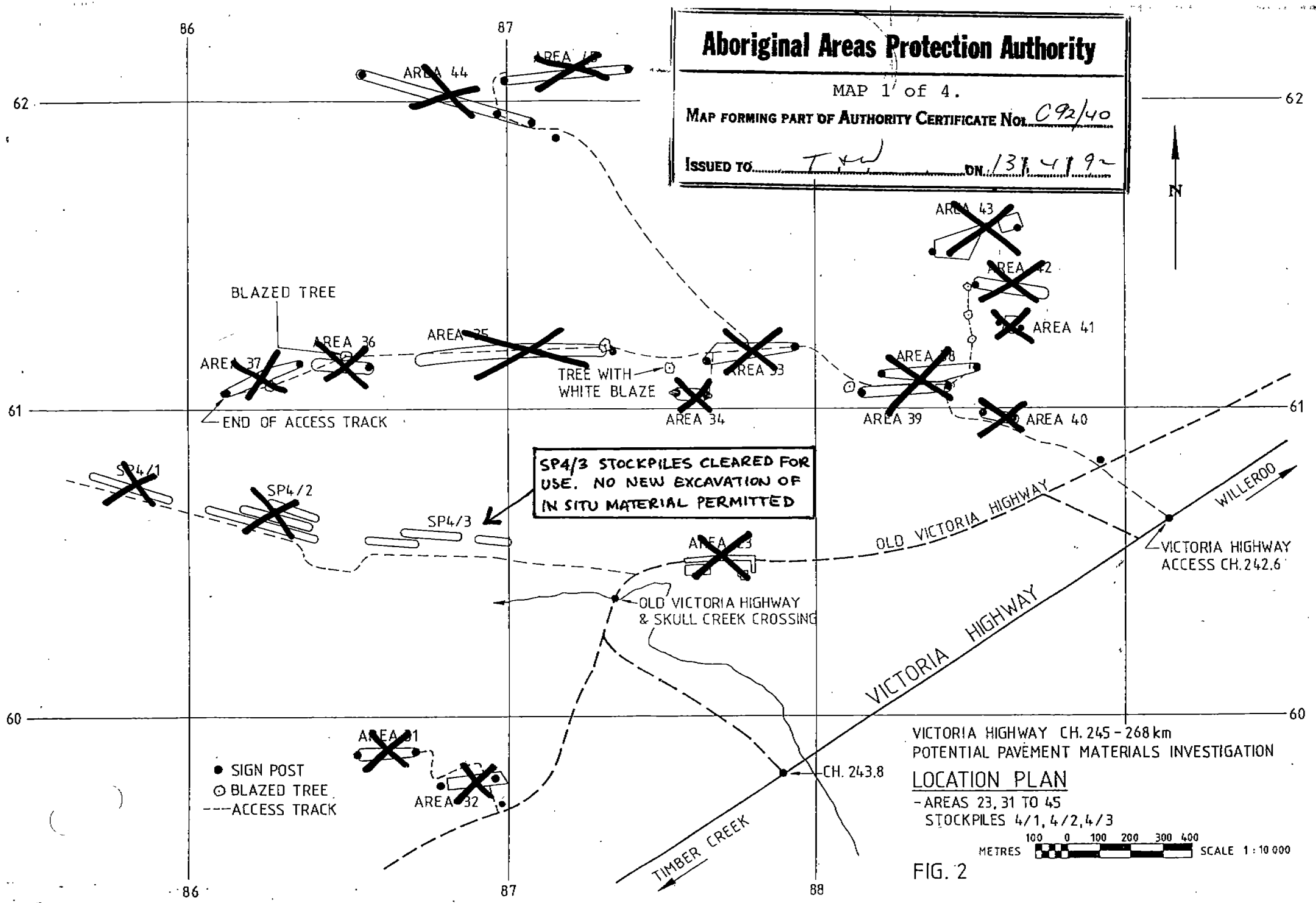
1. It is the responsibility of the recipient of this Certificate to:
 - (i) Include the conditions of this Certificate in any subsequent contract or tender document commissioning works described in this Certificate and,
 - (ii) Otherwise inform agents and employees of the conditions of this Certificate and obligations under the Aboriginal Sacred Sites (N.T.) Act 1989.
2. The attached four (4) maps form part of this Certificate.
3. Permission is given for the use of existing stockpiles **only** at SP1, SP3, SP4/3, SP7, and the additional area adjacent to SP7, as shown on the attached maps. Further excavation of in-situ material at these sites is **not permitted**.
4. Excavation of in-situ gravel is permitted within Areas 21 and 22.
5. Rehabilitation of the above sites is to be carried out following completion of gravel extraction.

The COMMON SEAL of the
ABORIGINAL AREAS PROTECTION AUTHORITY
was hereto affixed on the 13th
day of April, 1992



D.J. RITCHIE
Chief Executive Officer





Aboriginal Areas Protection Authority
 MAP 1 of 4.
 MAP FORMING PART OF AUTHORITY CERTIFICATE No. C92/40
 ISSUED TO T & W ON 13/4/92

SP4/3 STOCKPILES CLEARED FOR USE. NO NEW EXCAVATION OF IN SITU MATERIAL PERMITTED

VICTORIA HIGHWAY CH. 245 - 268 km
 POTENTIAL PAVEMENT MATERIALS INVESTIGATION
LOCATION PLAN

- AREAS 23, 31 TO 45
 STOCKPILES 4/1, 4/2, 4/3

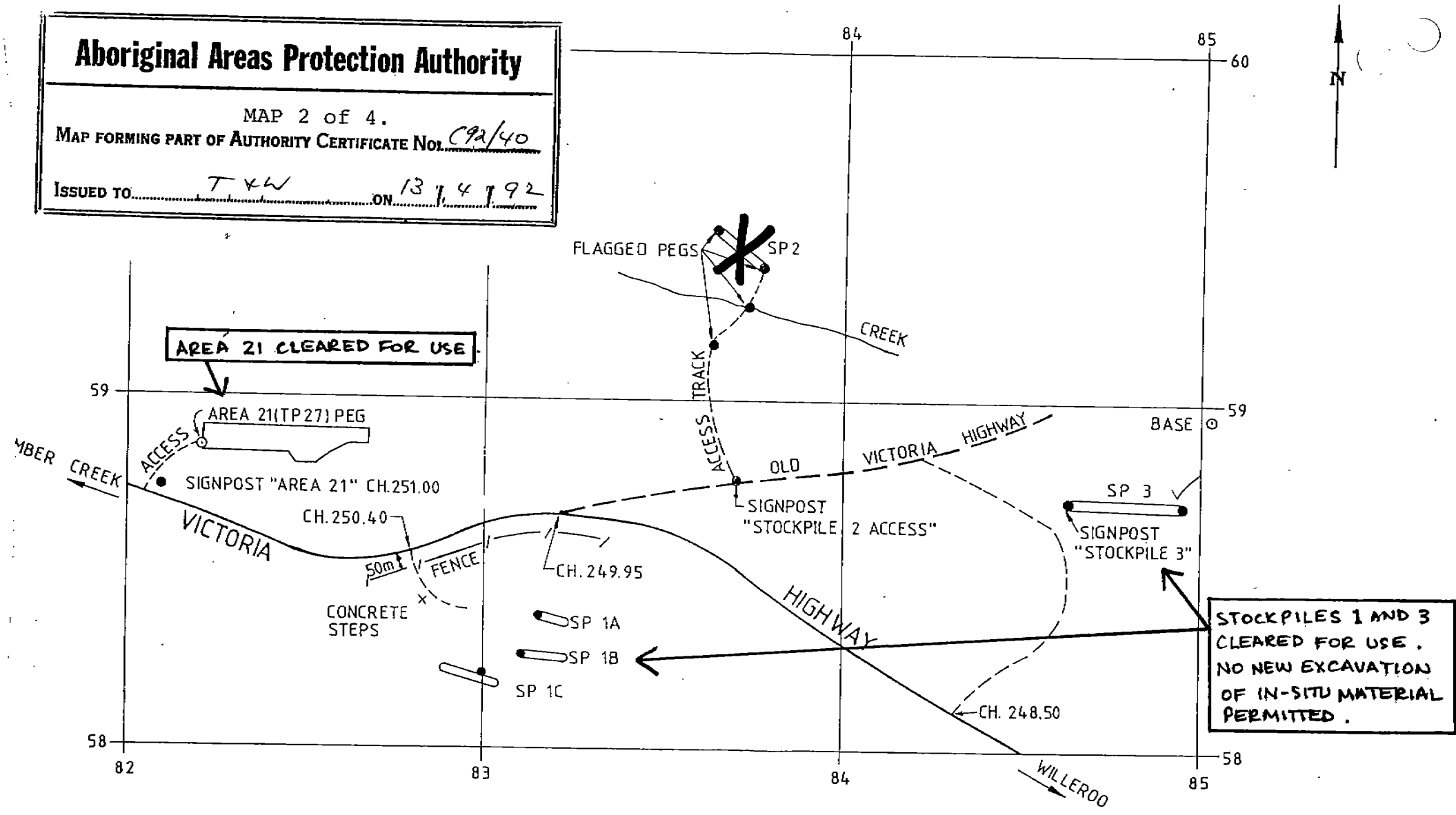
100 0 100 200 300 400
 METRES SCALE 1:10 000

FIG. 2

Aboriginal Areas Protection Authority

MAP 2 of 4.
 MAP FORMING PART OF AUTHORITY CERTIFICATE NO. C92/40

ISSUED TO: TYW ON: 13.4.92

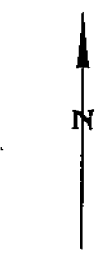
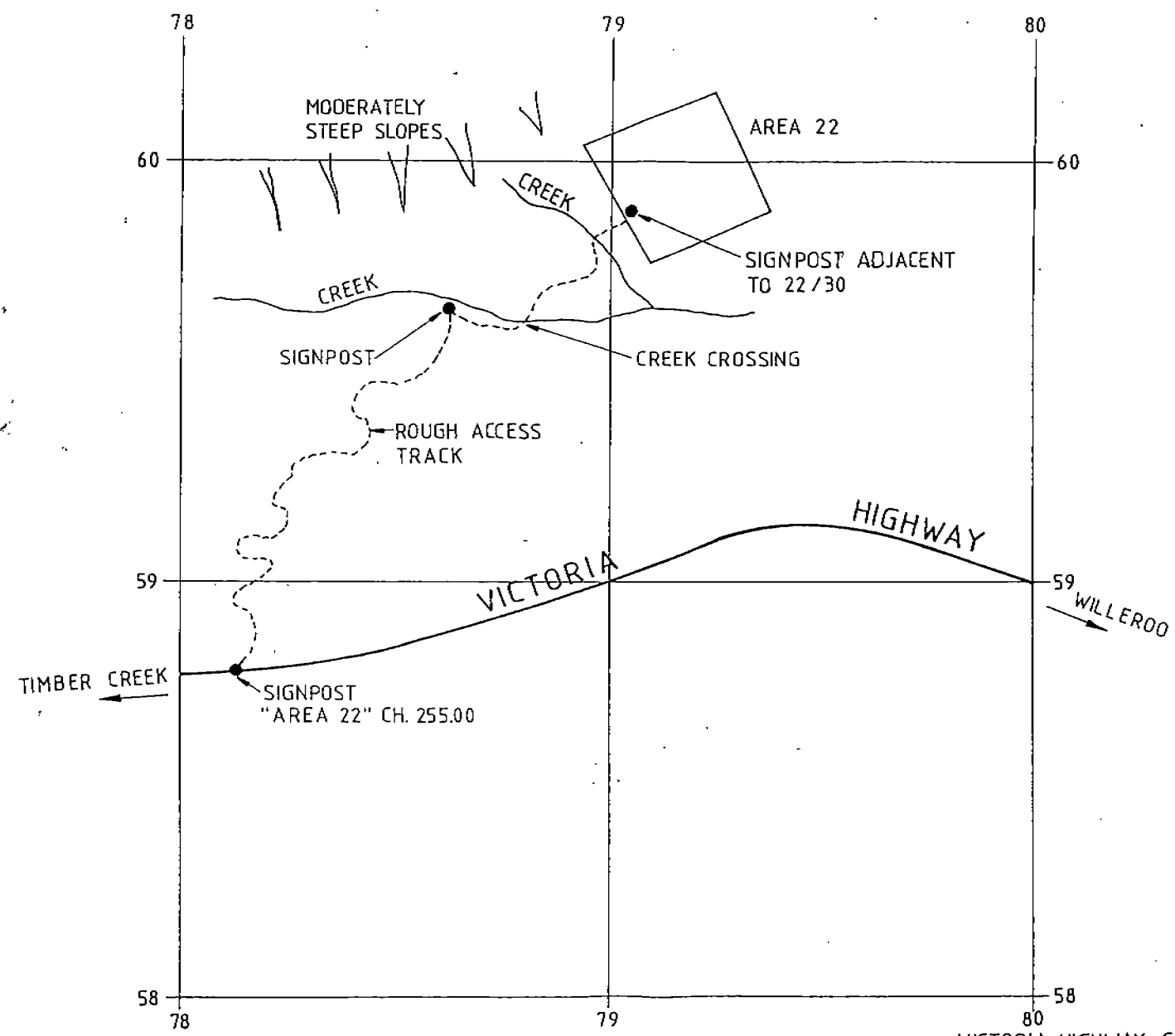


**STOCKPILES 1 AND 3
 CLEARED FOR USE.
 NO NEW EXCAVATION
 OF IN-SITU MATERIAL
 PERMITTED.**

● SIGNPOST OR FLAGED PEG

VICTORIA HIGHWAY CH. 245 - 268 km
 POTENTIAL PAVEMENT MATERIALS INVESTIGATION
LOCATION PLAN
 - AREA 21
 STOCKPILES 1A, 1B, 1C, 2 & 3

FIG. 3 METRES SCALE 1:10 000



Aboriginal Areas Protection Authority

MAP 3 OF 4.
MAP FORMING PART OF AUTHORITY CERTIFICATE NO. C92/40

ISSUED TO ITW ON 13/4/92

VICTORIA HIGHWAY CH. 245 - 268 km
POTENTIAL PAVEMENT MATERIALS INVESTIGATION
LOCATION PLAN

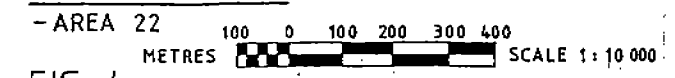
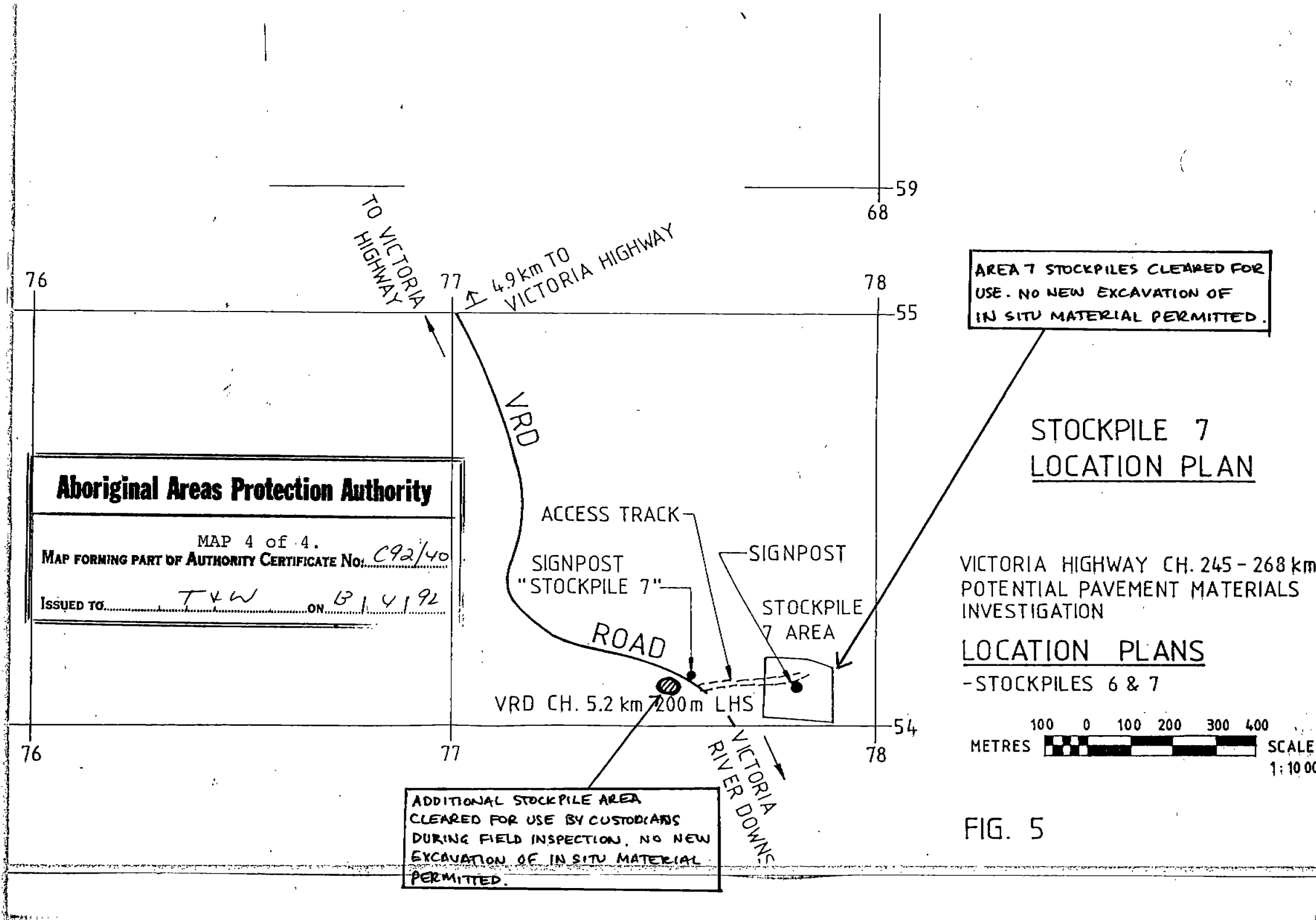


FIG. 4



Aboriginal Areas Protection Authority


MAP 4 of 4.
 MAP FORMING PART OF AUTHORITY CERTIFICATE No. C92/40
 ISSUED TO T & W ON 13/4/92

AREA 7 STOCKPILES CLEARED FOR USE. NO NEW EXCAVATION OF IN SITU MATERIAL PERMITTED.

STOCKPILE 7 LOCATION PLAN

VICTORIA HIGHWAY CH. 245 - 268 km
 POTENTIAL PAVEMENT MATERIALS INVESTIGATION

LOCATION PLANS
 - STOCKPILES 6 & 7



ADDITIONAL STOCKPILE AREA CLEARED FOR USE BY CUSTODIANS DURING FIELD INSPECTION. NO NEW EXCAVATION OF IN SITU MATERIAL PERMITTED.

FIG. 5