

# ABORIGINAL AREAS PROTECTION AUTHORITY

GPO BOX 1890  
DARWIN NT 0801  
TELEPHONE: 08 8981 4700  
FACSIMILE: 08 8981 4169  
EMAIL: enquiries.aapa@nt.gov.au

**File:** D89/199; 90/307

**In Reply Please Quote:** 47049

7<sup>th</sup> July 2004

Arafura Resources NL  
Post Office Box 394  
SOUTH PERTH WA 6151

**RE: ISSUE OF AUTHORITY CERTIFICATE FOR ML23839, MOUNT PORTER**

I refer to your application for an Authority Certificate, received on the 29<sup>th</sup> April 2004 for the above location. Accordingly, under the powers delegated to me under Section 19 of the *Northern Territory Aboriginal Sacred Sites Act 1989* I am pleased to issue the attached Authority Certificate.

Please read carefully all the conditions outlined in the Certificate. In particular, you should note that it has been issued for an indefinite period of time, providing that the works covered by the Certificate start within the period stipulated in condition 3. You should also note that the Authority has issued you with two identical copies of the digitized map attached. One copy should be retained with your original Certificate. The second is supplied for use by contractors to avoid unnecessary photocopying of a colour coded document.

The Authority has a large number of recordings of archaeological sites at Mt Porter. Archaeological sites are protected under the Heritage Conservation Act 1991. I strongly advise that you contact the Office of Environment and Heritage, Department of Infrastructure Planning and Environment for the appropriate approvals before disturbing the area.

If you have any further queries regarding this Authority Certificate please contact Ms Lesley Mearns on 89 814 700.

Yours sincerely

JEFFERY STEAD  
Chief Executive Officer

cc - John Goulevitch  
6 Porter Street  
LUDMILLA NT 0820

**ABORIGINAL AREAS PROTECTION AUTHORITY  
AUTHORITY CERTIFICATE**

Issued in accordance with Section 22 of the Northern Territory Aboriginal Sacred Sites Act 1989

**REFERENCE:** D89/199: 90/307 (Doc.47049) C2004/098

**APPLICANT:** Arafura Resources NL  
PO Box 394  
South Perth WA 6151

**SUBJECT LAND:** ML 23839, as shown in 'Annexure A' hereto.

**PROPOSED  
WORK OR USE:** Mining.

**CONDITIONS:**

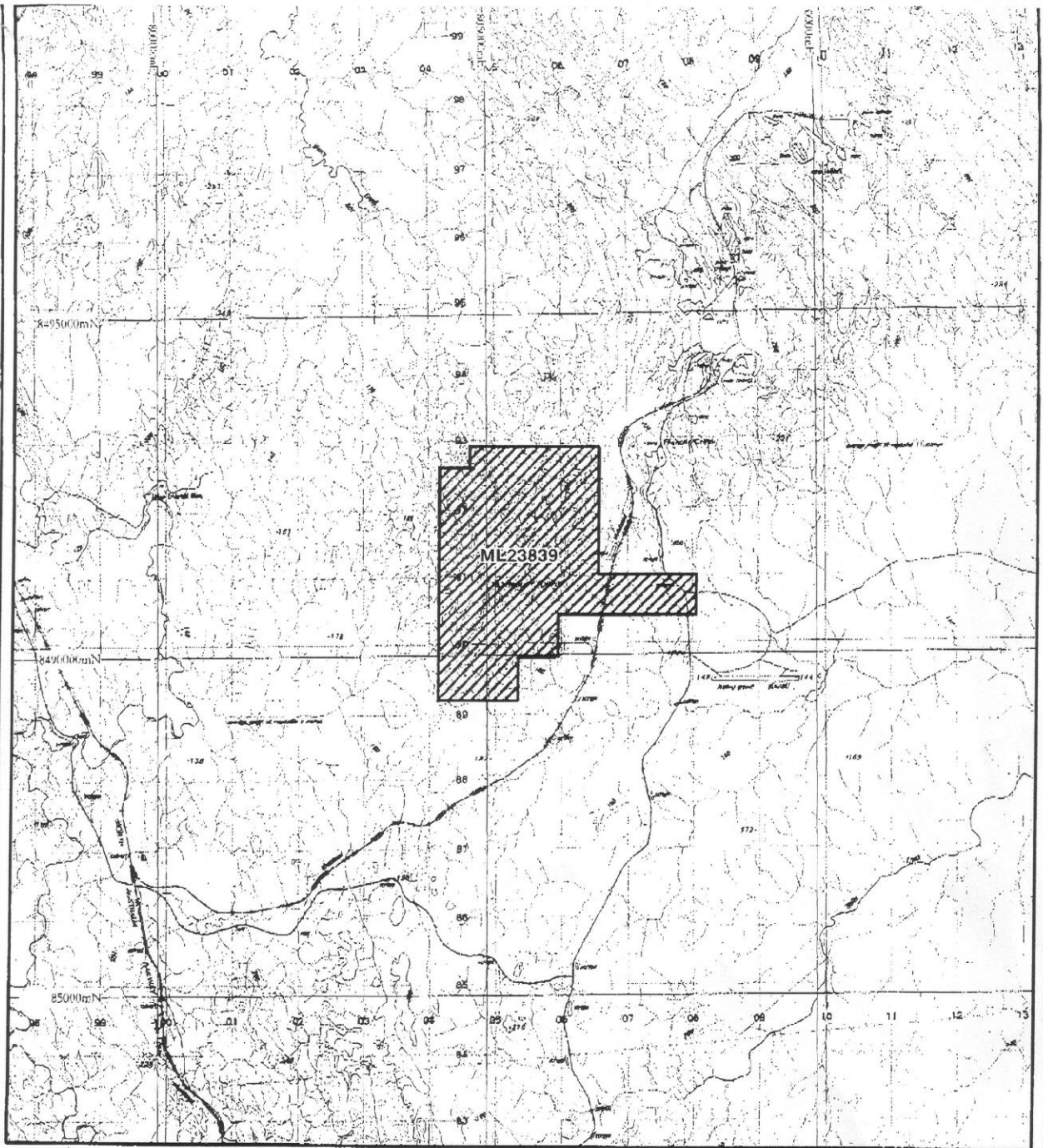
1. The applicant shall ensure that the conditions of this Certificate are included in any subsequent contract or tender documents for the works or use described herein.
2. The applicant shall ensure any agent, contractor or employee is aware of the conditions of this Certificate and the obligations of all persons (who enter on, or carry out works or use land on which there is a sacred site) under Part IV of the *Northern Territory Aboriginal Sacred Sites Act 1989*.
3. This Certificate shall lapse and be null and void if the works in question or the proposed use is not commenced within 24 months of this Certificate.
4. The applicant shall ensure any agent, contractor or employee is aware of the content of section 40(1) of the *Northern Territory Aboriginal Sacred Sites Act 1989* which provides that this Certificate does not negate the need for consent, approval or permission for the subject works or use of the land which may be required under another statute.

The COMMON SEAL of the  
ABORIGINAL AREAS PROTECTION AUTHORITY  
was hereto affixed on the 7<sup>th</sup> day  
of July 2004

*J Stead*



JEFFERY STEAD  
Chief Executive Officer





  
 Prepared and produced by Aboriginal Areas Protection Authority (AAPA), Darwin, Northern Territory of Australia 29/04/2004  
 © Northern Territory of Australia  
 Topographic Base Mapping Copyright © Commonwealth of Australia, AUSLIG, Australia's National Mapping Agency. All rights reserved.  
 This map forms part of a Certificate issued by the Authority under section 22 of the Northern Territory Aboriginal Sacred Sites Act 1999. No reliance should be put on the accuracy of the information on the map except as it relates to the land the subject of the Certificate and the fact that sites are not shown in other areas shall not be taken as a definitive indication of the existence or lack of existence of sites.

**ML23839**  
**ANNEXURE "A" MAP FORMING PART OF**  
**AUTHORITY CERTIFICATE C2004/098**  
 ISSUED TO: Arafura Resources NL  
 AUTHORISED COPY: NUMBER 5 OF 5  
 CHECKED BY: *[Signature]* DATE 05/07/2004  
 J BRYANT - LAND INFORMATION OFFICER  
 J2004/0145

**SCALE 1:80000**  
  
 metres  
 Transverse Mercator Projection;  
 Map Grid Australia (MGA) Zone 52  
 Horizontal Datum: Geocentric Datum Australia 1994  
**KEY**  
 Subject Land