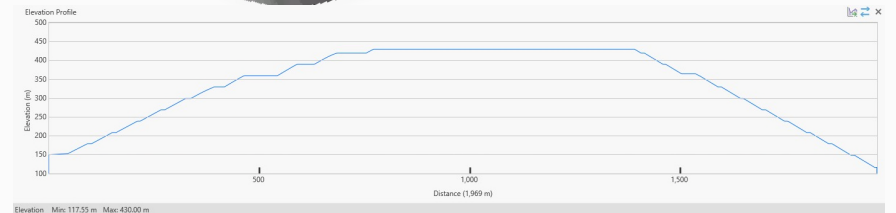
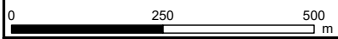
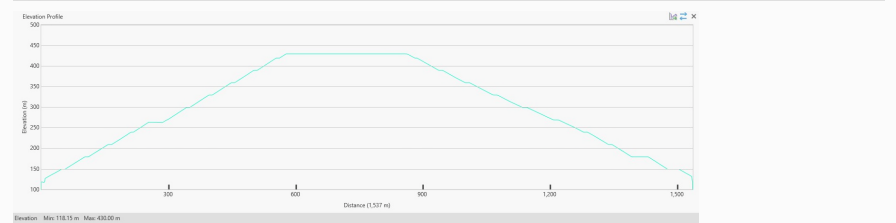


Not to Scale

North to South Cross Section



East to West Cross Section



Scale: 1:12,500 at A4

Coordinate System: GDA 1994 MGA Zone 53



Date Drawn: 10-May-2023

Project Number: 680.30120

LEGEND

- Waste Rock Dump (WRD)
- East to West Cross Section
- North to South Cross Section



DISCLAIMER: All information within this document may be based on external sources. SLR Consulting Pty Ltd makes no warranty regarding the data's accuracy or reliability for any purpose.

WASTE ROCK DUMP

FIGURE 1