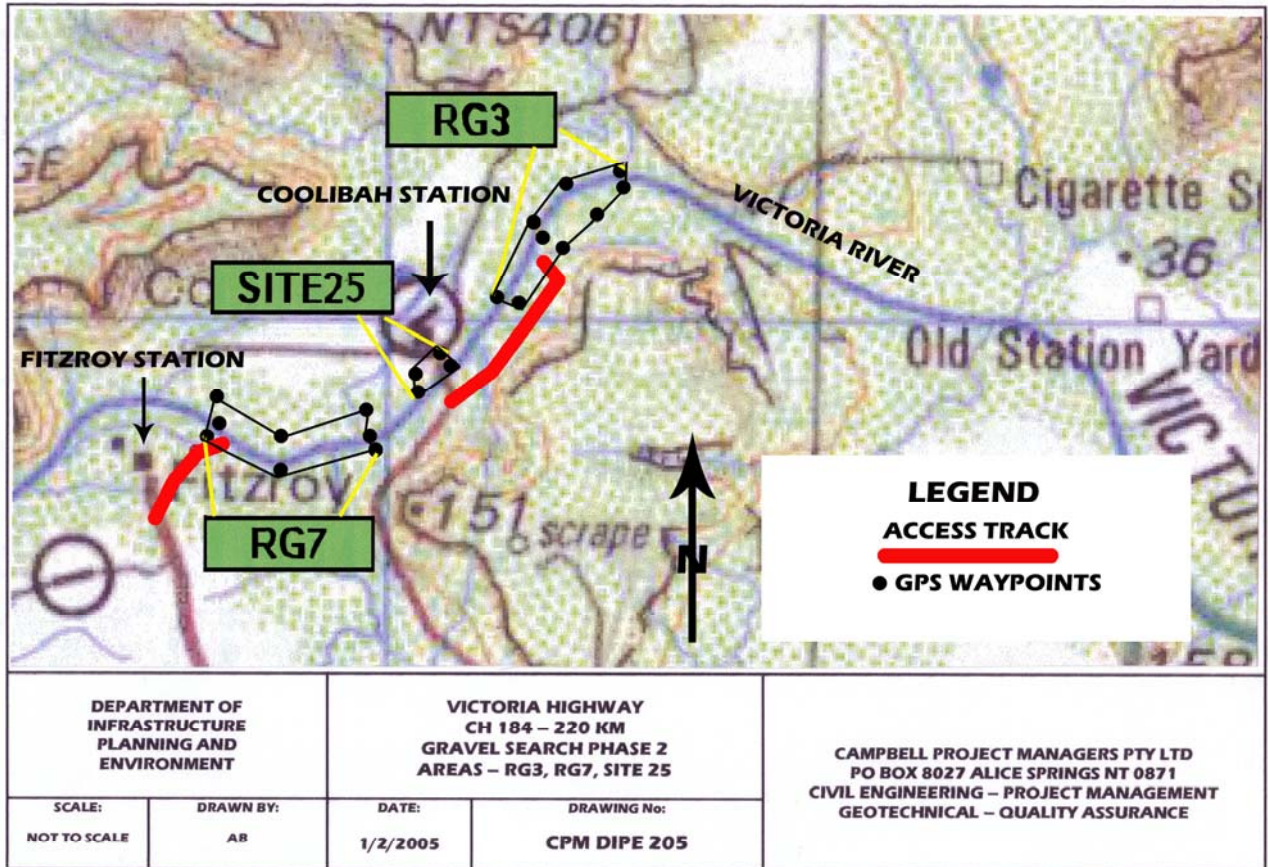
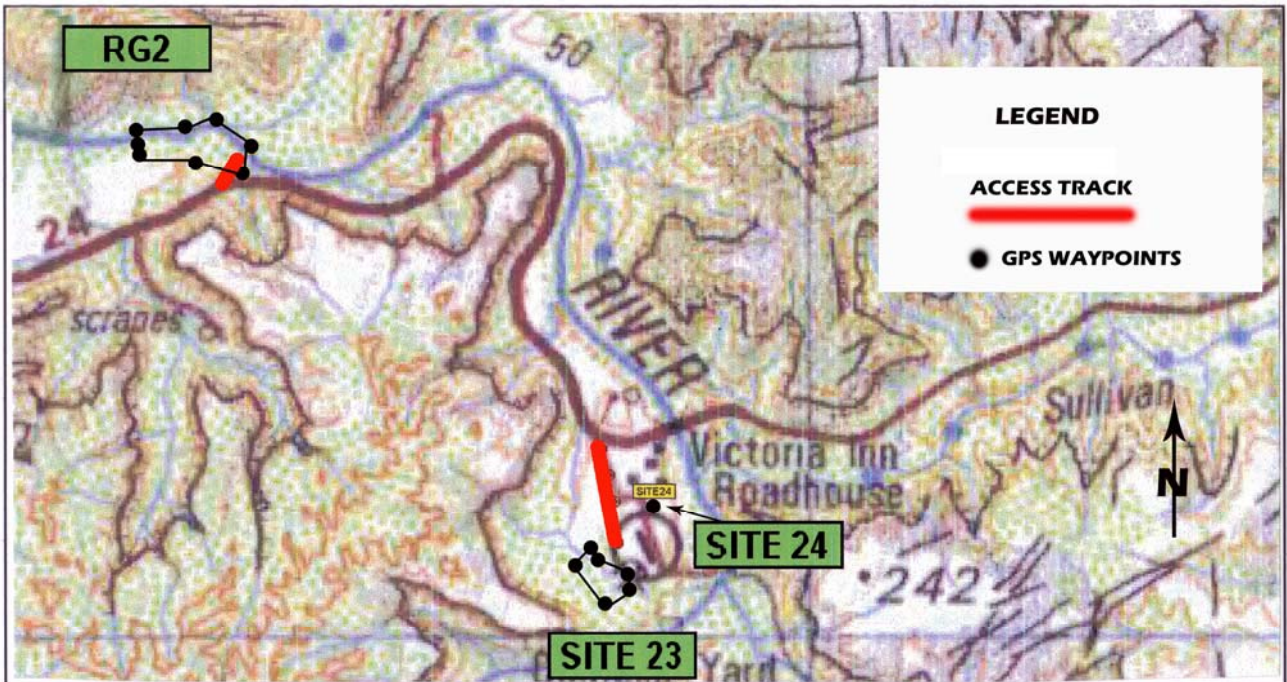


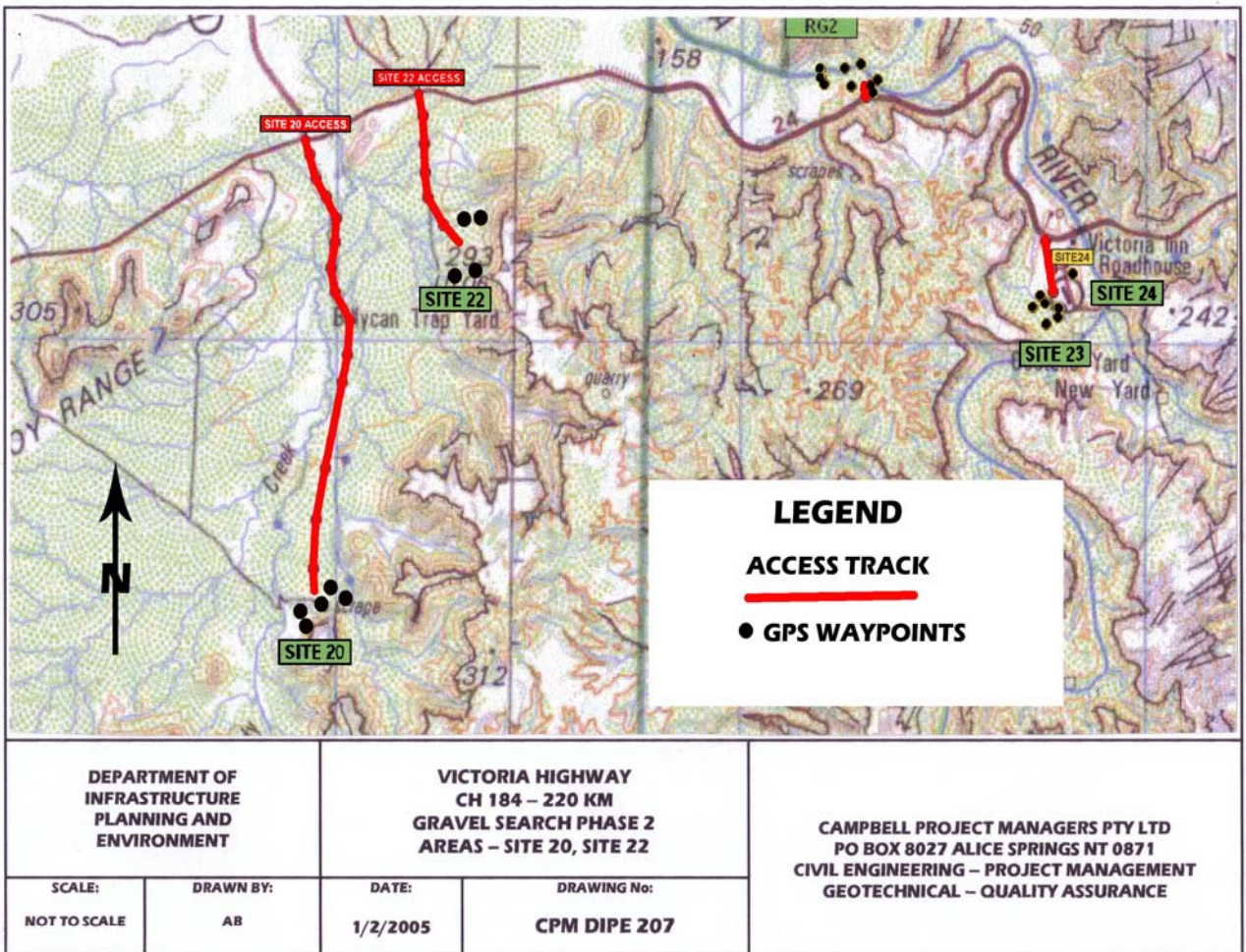
**APPENDIX "B"**

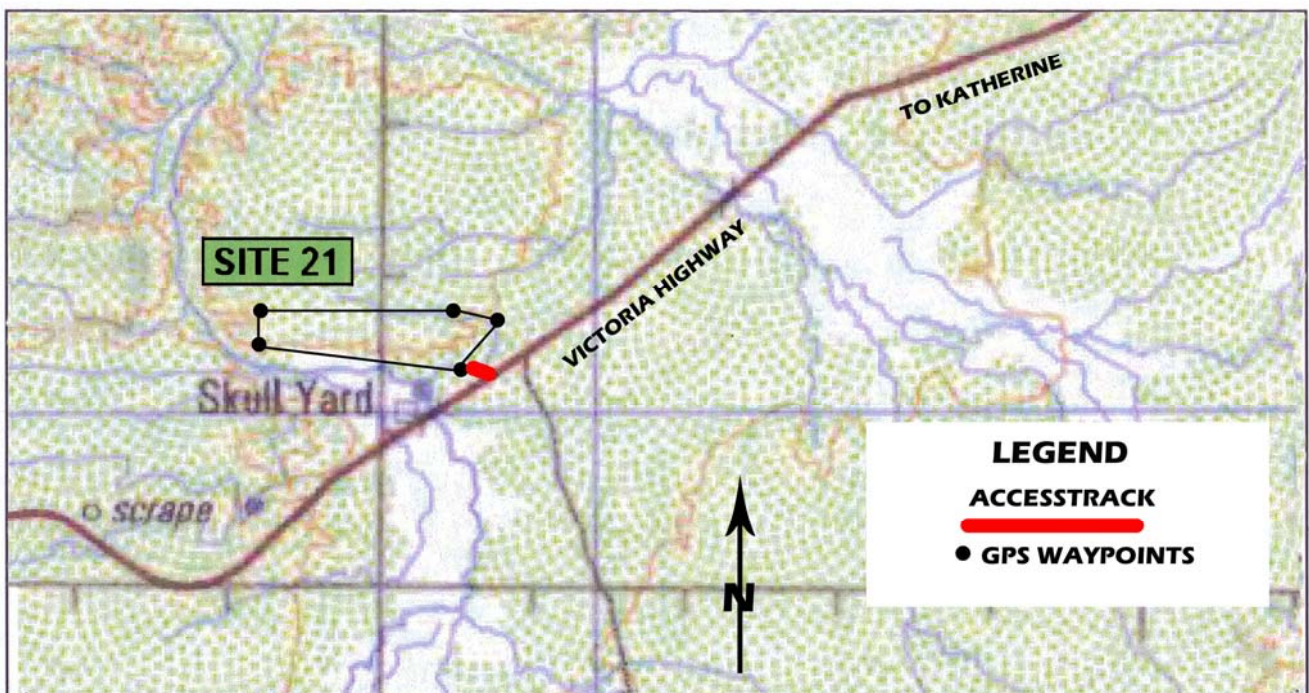
**PIT AREA LOCALITY PLANS**



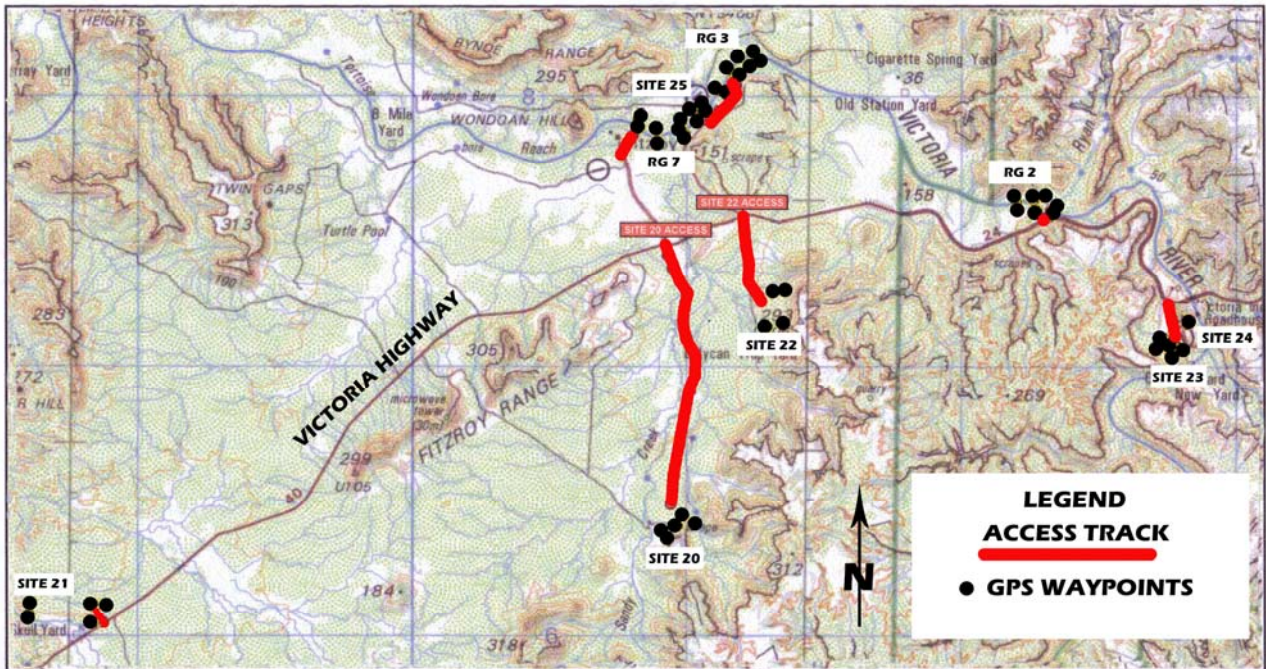


DEPARTMENT OF INFRASTRUCTURE PLANNING AND ENVIRONMENT		VICTORIA HIGHWAY CH 184 – 220 KM GRAVEL SEARCH PHASE 2 AREAS – RG2, SITE 23, SITE24		CAMPBELL PROJECT MANAGERS PTY LTD PO BOX 8027 ALICE SPRINGS NT 0871 CIVIL ENGINEERING – PROJECT MANAGEMENT GEOTECHNICAL – QUALITY ASSURANCE
SCALE: NOT TO SCALE	DRAWN BY: AB	DATE: 1/2/2005	DRAWING No: CPM DIPE 206	





DEPARTMENT OF INFRASTRUCTURE PLANNING AND ENVIRONMENT		VICTORIA HIGHWAY CH 184 – 220 KM GRAVEL SEARCH PHASE 2 SITE 21		CAMPBELL PROJECT MANAGERS PTY LTD PO BOX 8027 ALICE SPRINGS NT 0871 CIVIL ENGINEERING – PROJECT MANAGEMENT GEOTECHNICAL – QUALITY ASSURANCE
SCALE: NOT TO SCALE	DRAWN BY: AB	DATE: 1/2/2005	DRAWING No: CPM DIPE 208	



<b>DEPARTMENT OF INFRASTRUCTURE PLANNING AND ENVIRONMENT</b>		<b>VICTORIA HIGHWAY CH 184 – 220 KM GRAVEL SEARCH PHASE 2 LOCALITY PLAN SITES 20,21,22,23,24,25,RG2,RG3,RG7</b>		<b>CAMPBELL PROJECT MANAGERS PTY LTD PO BOX 8027 ALICE SPRINGS NT 0871 CIVIL ENGINEERING – PROJECT MANAGEMENT GEOTECHNICAL – QUALITY ASSURANCE</b>
<b>SCALE:</b> NOT TO SCALE	<b>DRAWN BY:</b> AB	<b>DATE:</b> 1/2/2005	<b>DRAWING No:</b> CPM DIPE 209	