











STURT PLATEAU PIPELINE ENVIRONMENTAL APPROVALS

STURT PLATEAU PIPELINE KP 10 - KP 20

FIGURE 5

LEGEND

-  Homestead
-  Kilometre Points
-  Proposed Pipeline Alignment
-  Additional Work Area
-  Pipeline Construction ROW
-  Cadastre
-  Project Area
-  Survey Area
- Road Category**
-  Secondary
-  Local

Service Layer Credits: Esri, TomTom, FAO, NOAA, USGS, Esri, USGS, Maxar



Coordinate System: GCS GDA 1994

Scale: 1:50,000 at A4

Project Number: 680.030294

Date Drawn: 10/14/2024

Drawn by: CP

Reviewed by: NC



DISCLAIMER: All information within this document may be based on external sources. SLR Consulting Pty Ltd makes no warranty regarding the data's accuracy or reliability for any purpose.

