

APPENDIX A –DLNG ENVIRONMENT PROTECTION LICENCE FIGURES


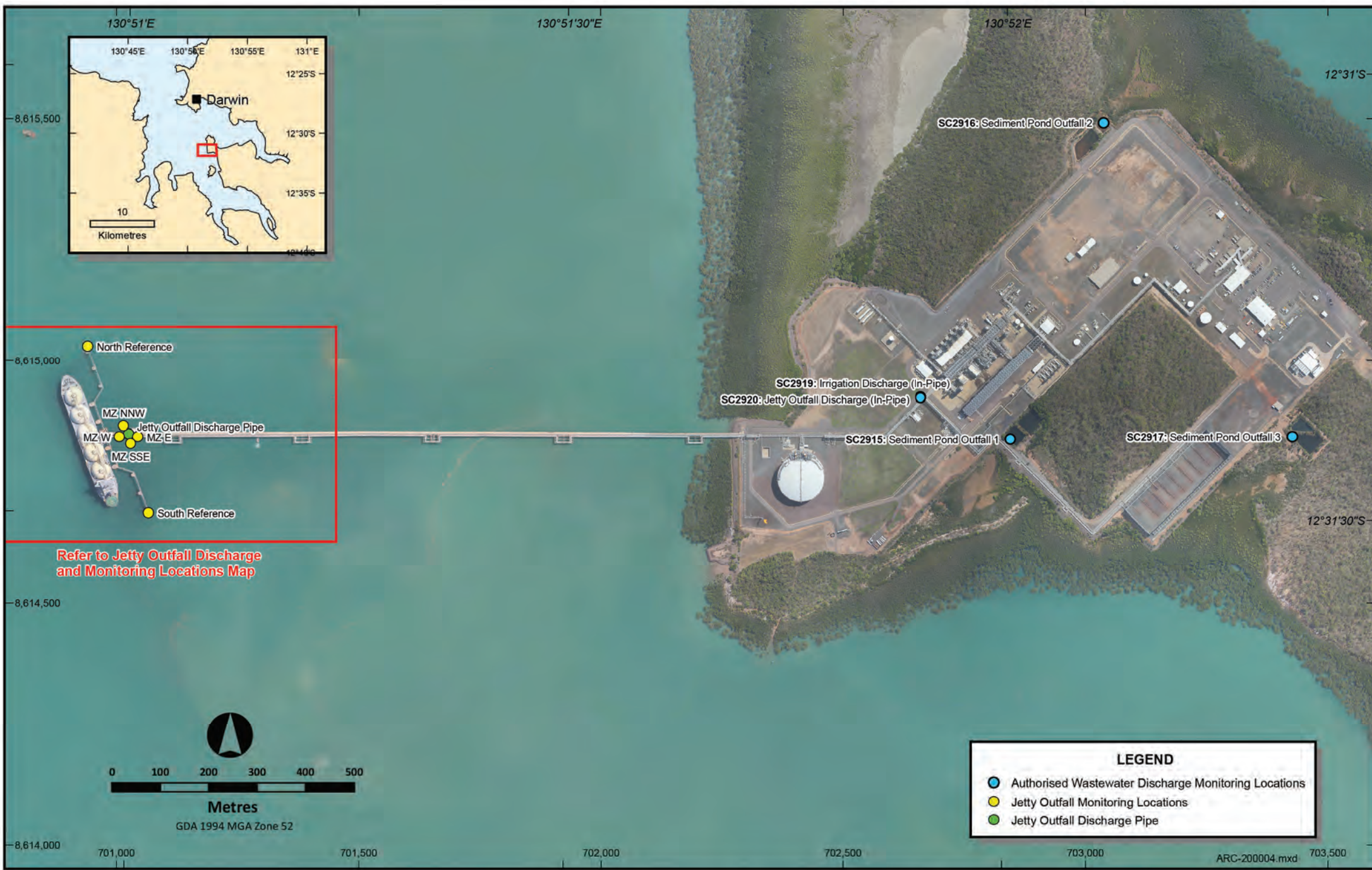
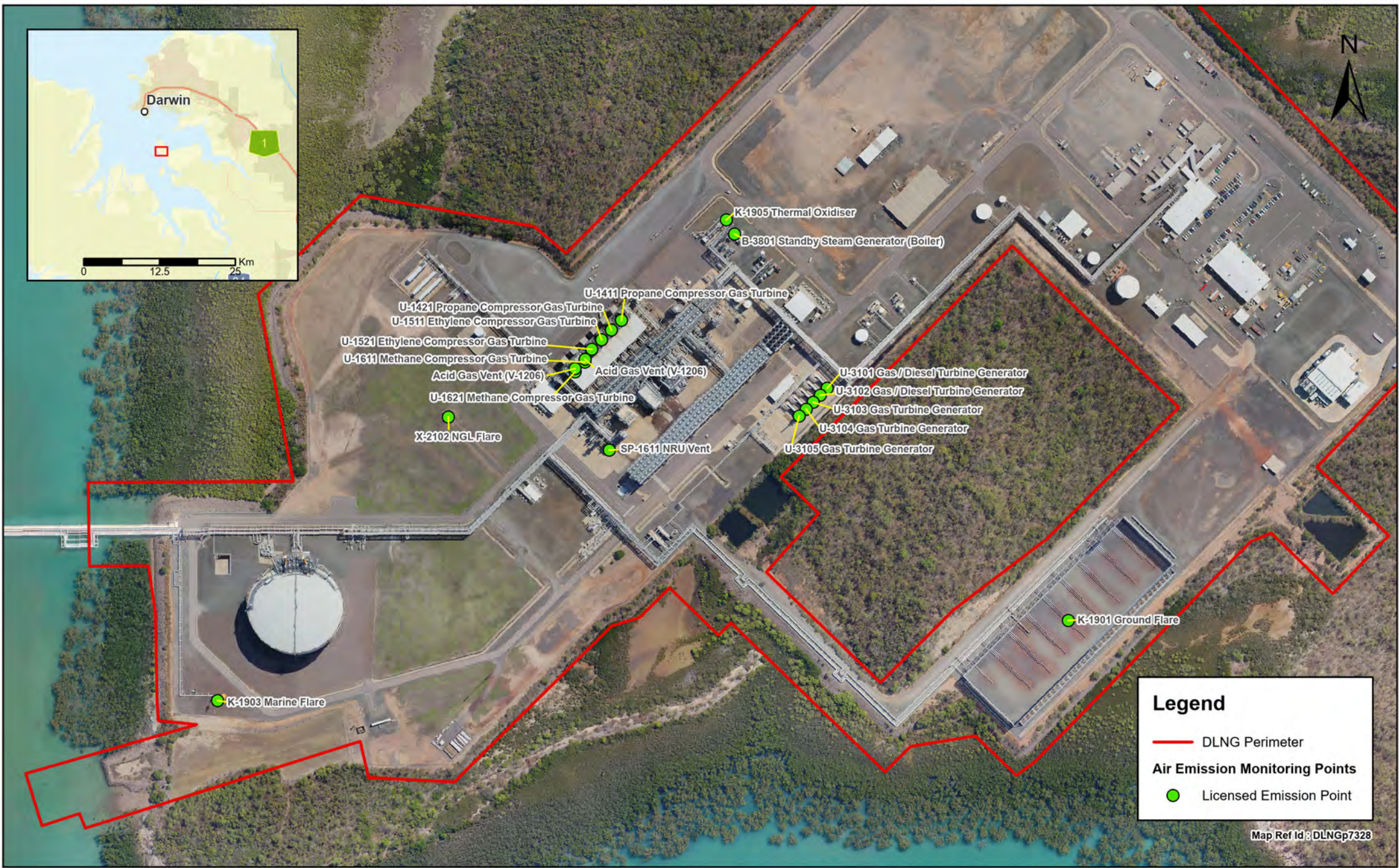


Figure 1 – Map of the premises authorised under this licence

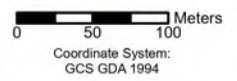




Legend

- DLNG Perimeter
- Air Emission Monitoring Points**
- Licensed Emission Point

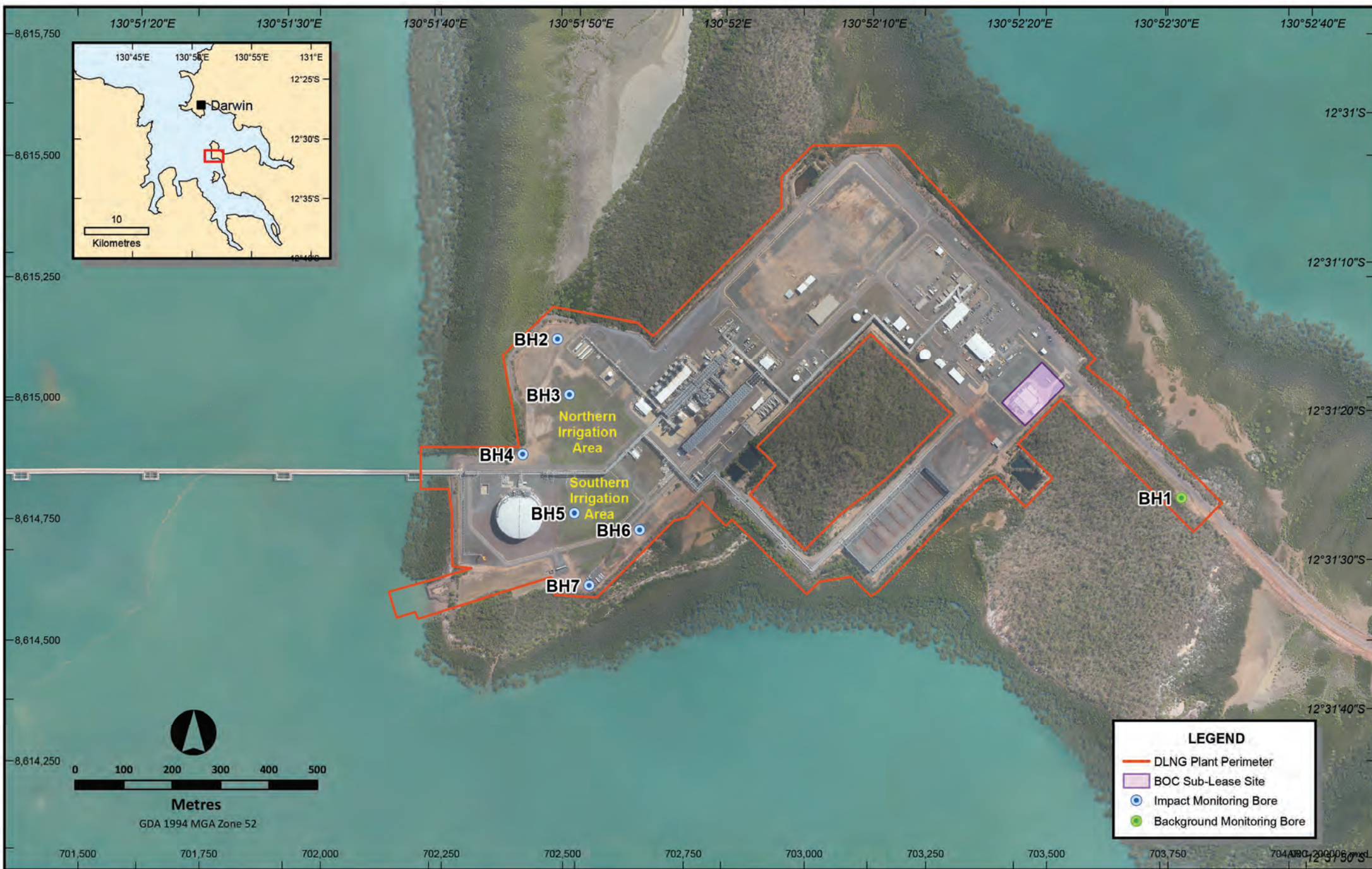
Map Ref Id : DLNGp7328



DLNG Authorised Air Emission Points
DLNG Environment Protection Licence

Date : 15/10/2024
Prepared by : beljd
Map Ref Id : DLNGp7328
Request by :
Layout : A4

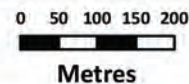
Credits : Northern Territory Government, Esri, TomTom, Garmin, Foursquare, FAO, METI/ASA, USGS



DLNG Environmental Protection Licence
DLNG Groundwater Monitoring Bore Locations

Spatial Reference Information
 GDA 1994 MGA Zone 52

Scale @ A4: 1:10,000



Reference Number: ARC-200006

Updated: 4/01/2021

Santos