

D89/199;90/707

27 November 1990

The Secretary
Roads Division
Department Transport and Works
Post Office Box 61
PALMERSTON NT 0831

Dear Sir

**REMOVAL AND STOCKPILING OF RIVER GRAVEL FOR
VICTORIA HIGHWAY ROADWORKS**

I refer to your application for an Authority Certificate for the above works, dated 22 November 1990.

Accordingly, under the powers delegated to me under Section 19 of the Aboriginal Sacred Sites Act 1989, I am pleased to issue the attached Authority Certificate.


Please note the conditions specified on the Certificate. Should you have any queries regarding the Certificate then please contact David Cooper at this office.

Yours sincerely



DAVID RITCHIE
Chief Executive Officer

encl.



ABORIGINAL AREAS PROTECTION AUTHORITY

AUTHORITY CERTIFICATE

Issued in accordance with Section 22 of the Aboriginal Sacred Sites Act

Reference: D89/199/90/707 (Application received 22/11/90)

Certificate No: C90/126

APPLYING TO: Victoria River gravel sources RG1, RG2, RG3 and RG7, and stockpiling sites as detailed on the attached map

PROPOSED WORK OR USE: Removal and stockpiling of river gravel for Victoria Highway roadworks

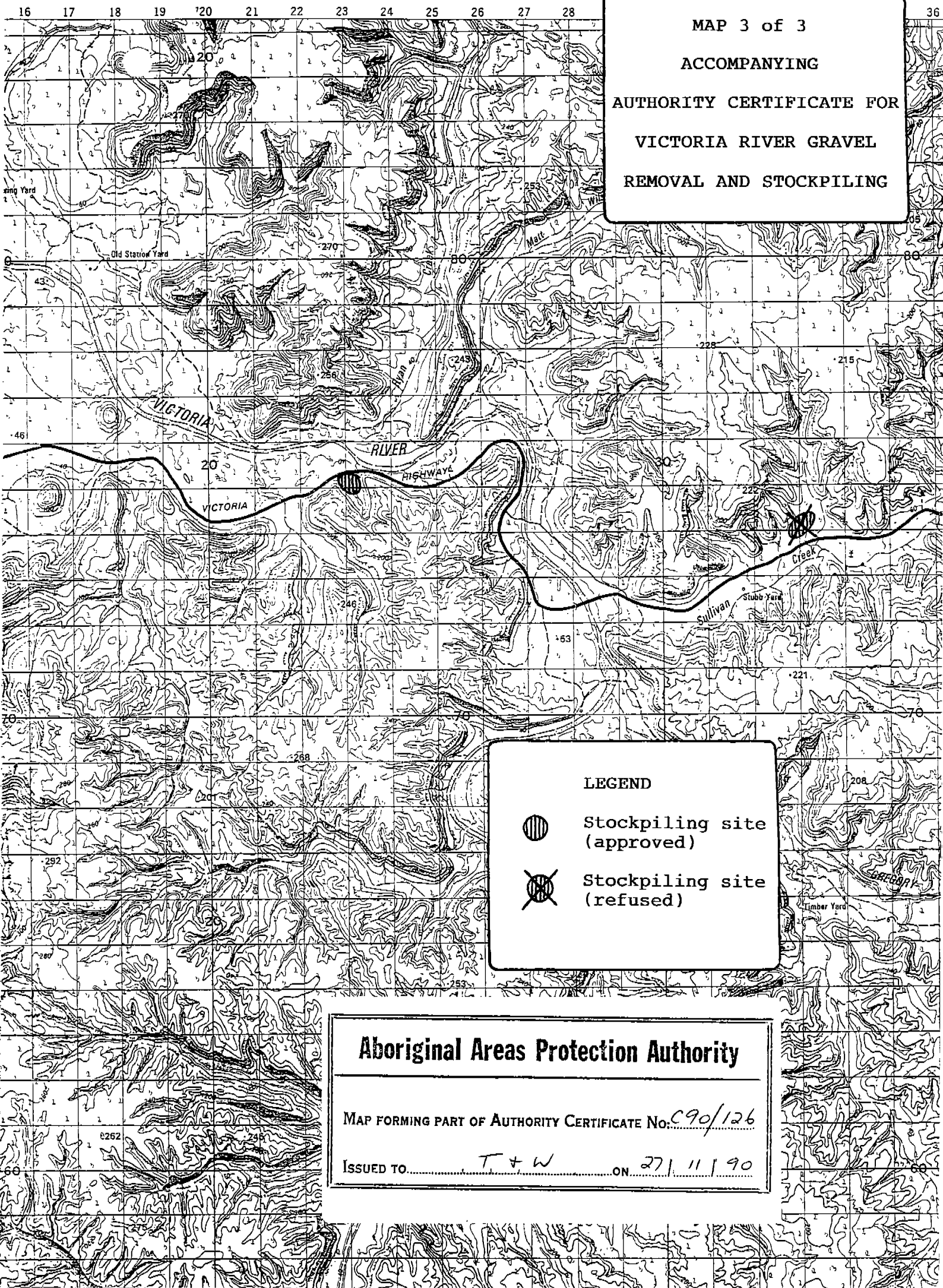
ISSUED TO: The Secretary
Roads Division
Department Transport and Works
Post Office Box 61
PALMERSTON NT 0831

CONDITIONS:

1. It is the responsibility of the recipient of this Certificate to:
 - (i) Include the conditions of this Certificate in any subsequent contract or tender document commissioning works described in this Certificate and,
 - (ii) Otherwise inform agents and employees of the conditions of this Certificate and obligations under the Aboriginal Sacred Sites (NT) Act 1989
2. The attached three (3) maps form part of this Certificate.
3. Permission is given for the removal of river gravel from sites RG2 and RG7, as shown on the attached maps.
4. Permission is given for stockpiling of river gravel at the former depot site near chainage 202 kms. The base of the surrounding escarpment slopes shall not be subject to works or damage.
5. Permission is **REFUSED** for the removal of river gravel from sites RG1 and RG3 and for stockpiling at site 5, 5A
6. Permission for the removal of river gravel from site RG7 cannot be given until a detailed site plan is provided.



The COMMON SEAL of the
ABORIGINAL AREAS PROTECTION AUTHORITY
was hereto affixed on the 27th
day November 1990


DAVID RITCHIE
Chief Executive Officer



MAP 3 of 3
 ACCOMPANYING
 AUTHORITY CERTIFICATE FOR
 VICTORIA RIVER GRAVEL
 REMOVAL AND STOCKPILING

LEGEND

-  Stockpiling site (approved)
-  Stockpiling site (refused)

Aboriginal Areas Protection Authority

MAP FORMING PART OF AUTHORITY CERTIFICATE No: C90/126

ISSUED TO T + W ON 27/11/90

MAP 2 of 3

ACCOMPANYING
AUTHORITY CERTIFICATE FOR
VICTORIA RIVER GRAVEL
REMOVAL AND STOCKPILING

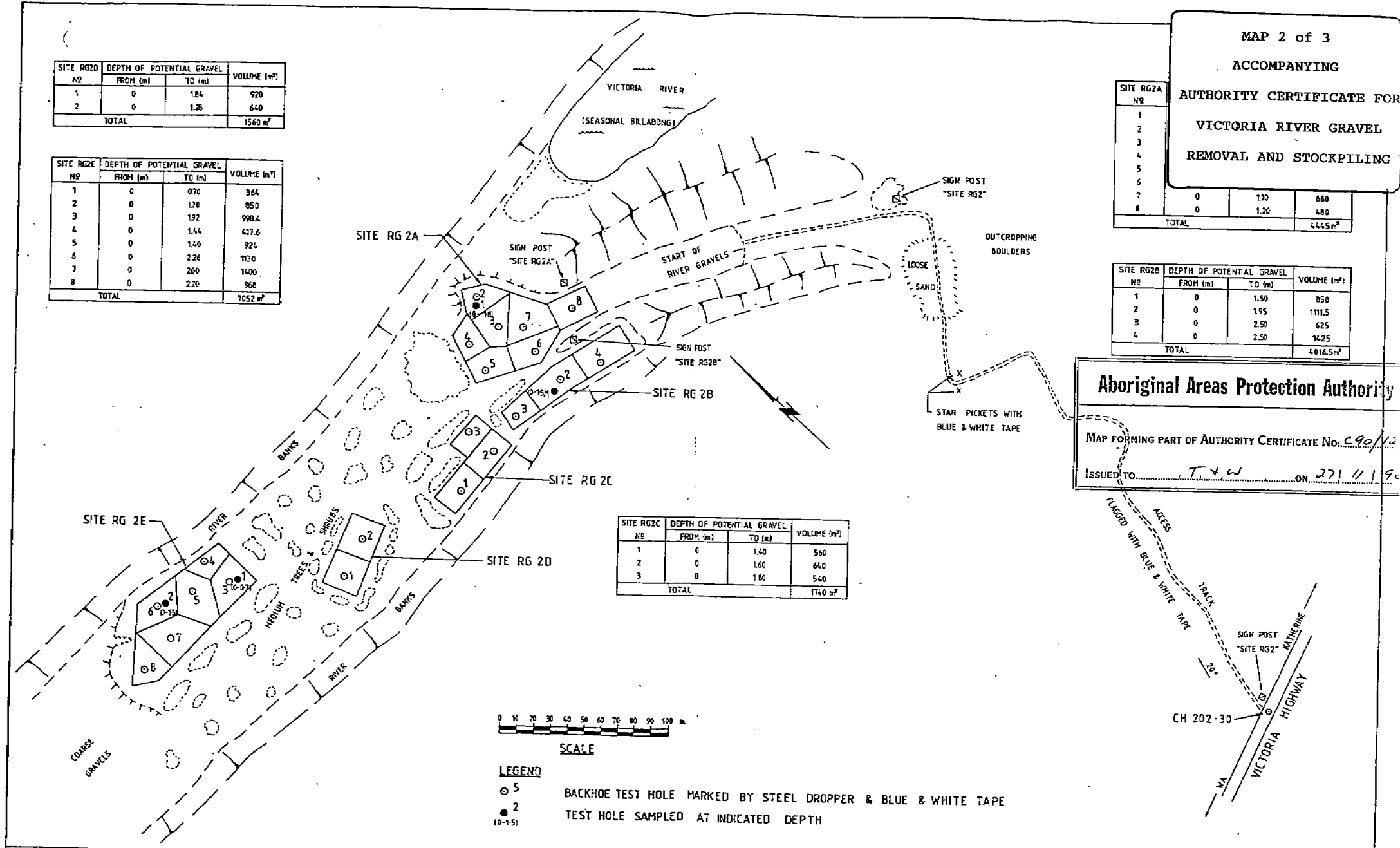
SITE RG2D NO	DEPTH OF POTENTIAL GRAVEL		VOLUME (m ³)
	FROM (m)	TO (m)	
1	0	1.84	920
2	0	1.28	640
TOTAL			1560 m ³

SITE RG2E NO	DEPTH OF POTENTIAL GRAVEL		VOLUME (m ³)
	FROM (m)	TO (m)	
1	0	0.70	364
2	0	1.70	850
3	0	1.92	998.4
4	0	1.44	417.6
5	0	1.40	924
6	0	2.26	1130
7	0	2.00	1400
8	0	2.20	968
TOTAL			7052 m ³


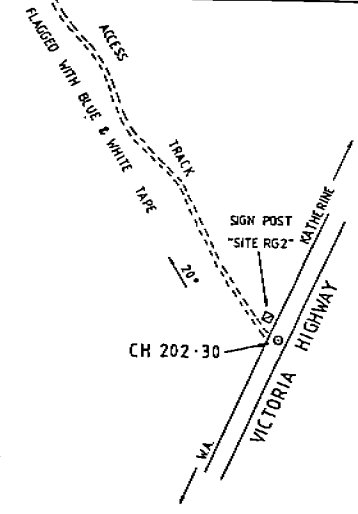
SITE RG2A NO	DEPTH OF POTENTIAL GRAVEL		VOLUME (m ³)
	FROM (m)	TO (m)	
1			
2			
3			
4			
5			
6			
7	0	1.10	660
8	0	1.20	480
TOTAL			1140 m ³

SITE RG2B NO	DEPTH OF POTENTIAL GRAVEL		VOLUME (m ³)
	FROM (m)	TO (m)	
1	0	1.50	850
2	0	1.95	1111.5
3	0	2.50	625
4	0	2.50	1425
TOTAL			4016.5 m ³

SITE RG2C NO	DEPTH OF POTENTIAL GRAVEL		VOLUME (m ³)
	FROM (m)	TO (m)	
1	0	1.40	560
2	0	1.60	640
3	0	1.80	560
TOTAL			1760 m ³

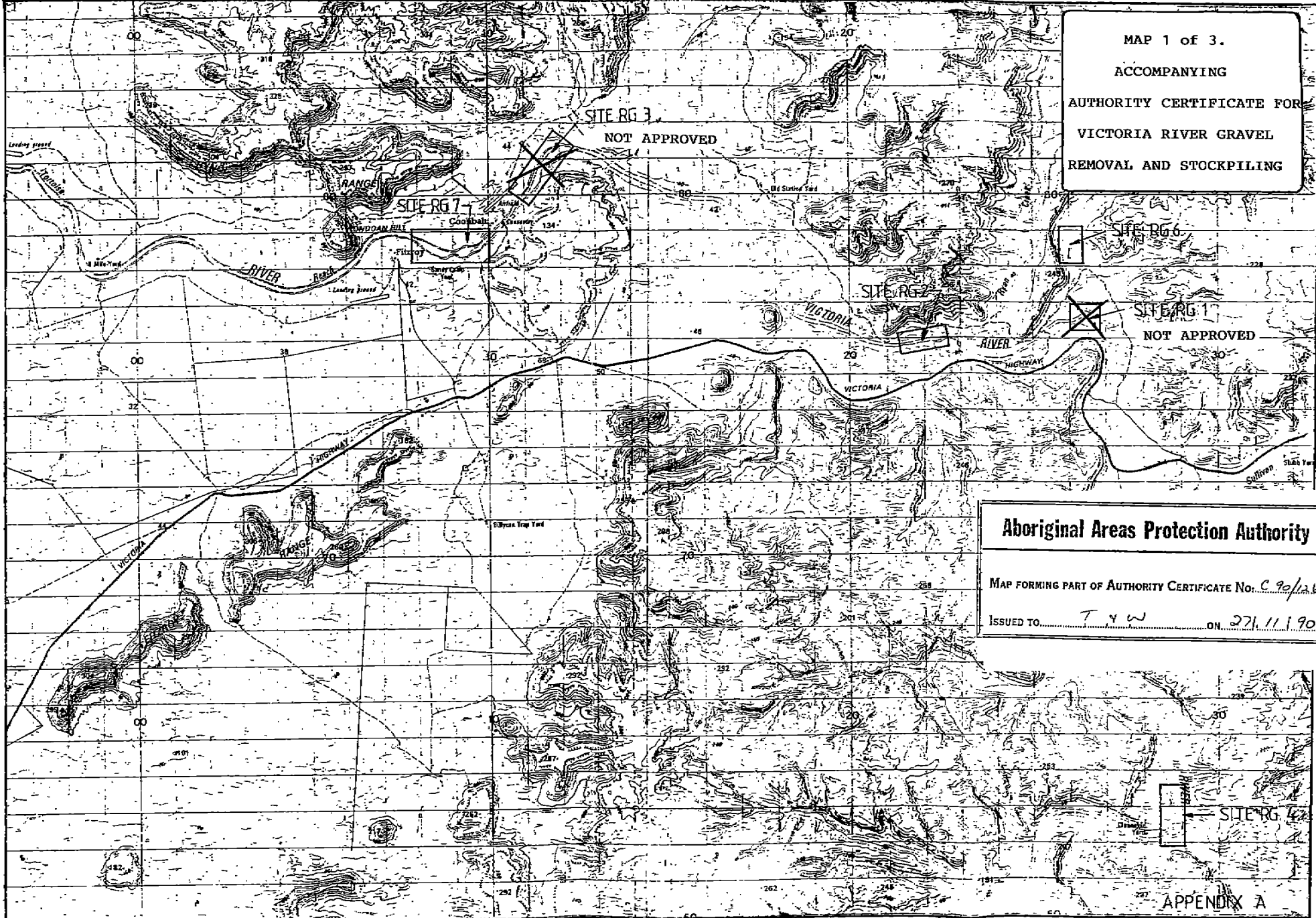


Aboriginal Areas Protection Authority
MAP FORMING PART OF AUTHORITY CERTIFICATE No. C90/12
ISSUED TO T & W ON 27/11/90



LEGEND
 ○ 5 BACKHOE TEST HOLE MARKED BY STEEL DROPPER & BLUE & WHITE TAPE
 ● 2 TEST HOLE SAMPLED AT INDICATED DEPTH (10-15)

REVISION	DATE	BY	CHKD	DATE	BY	CHKD	PROJECT	TITLE
							VICTORIA HIGHWAY MATERIALS SEARCH VICTORIA RIVER GRAVEL DEPOSITS	SITES 2A,2B,2C, 2D,2E CH 202-3 km
DRAWN BY MJW				CHECKED MJW		DATE 19-9-90		PROJECT NO 90-248-2
AS SHOWN				APPROVED [Signature]		SCALE		MAP 2 OF 3
acer/yaughan PTY. LTD.				CONSULTING ENGINEERS		100 Park Street, Melbourne, Victoria 3000		



acer/vAUGHAN
CONSULTING ENGINEERS

VICTORIA HIGHWAY MATERIALS SEARCH
VICTORIA RIVER GRAVEL DEPOSITS

SITE LOCATION PLAN