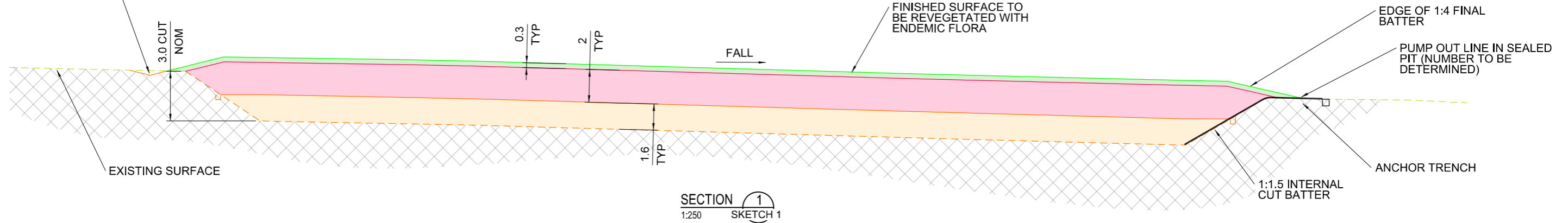
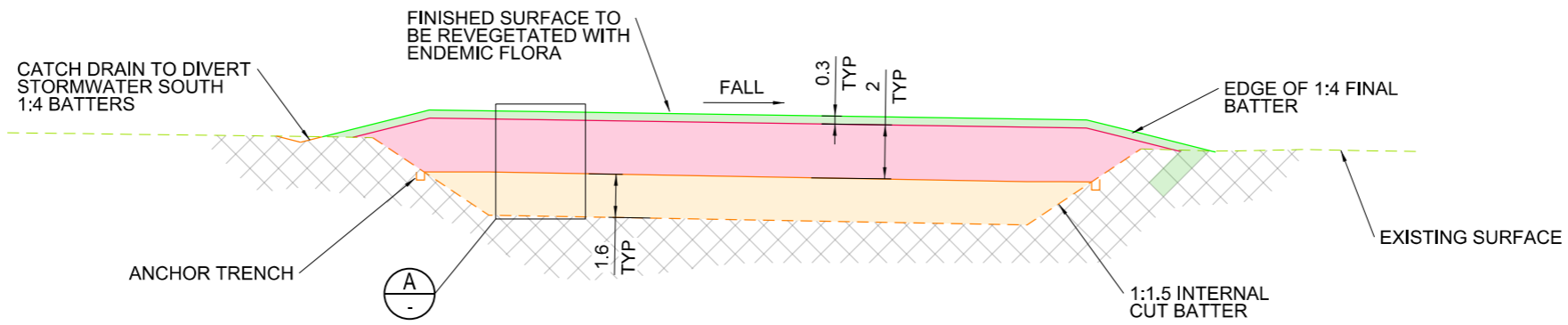


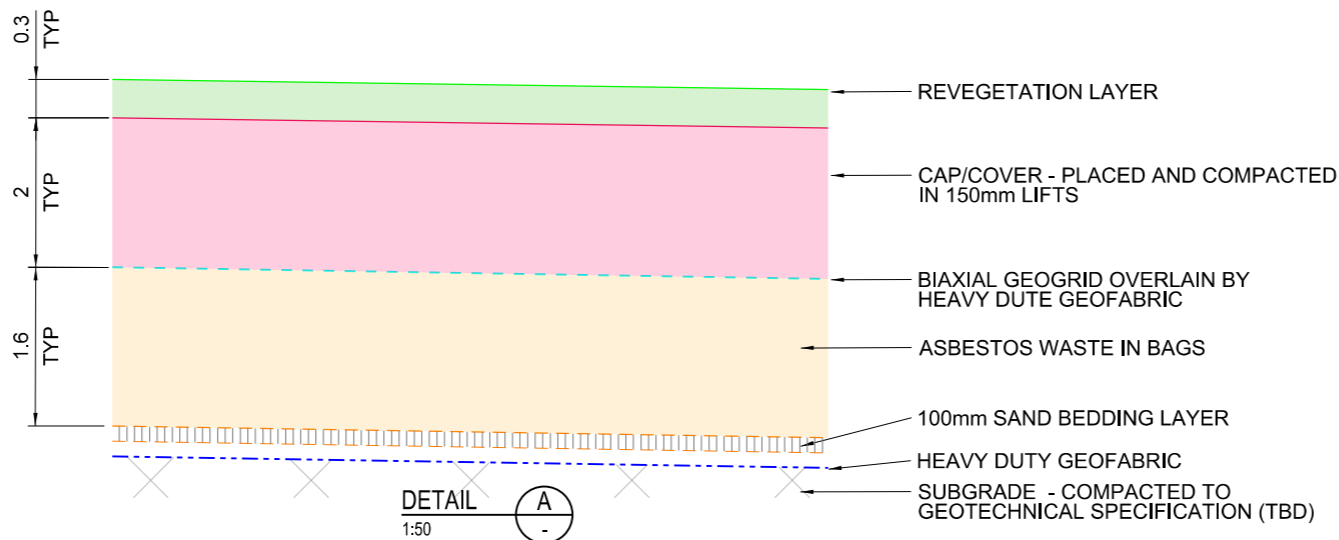
CATCH DRAIN TO DIVERT
STORMWATER SOUTH
1:4 BATTERS



SECTION 1
1:250 SKETCH 1



SECTION 2
1:250 SKETCH 1



DETAIL A
1:50

LEGEND

- ASBESTOS WASTE
- CAP
- 0.3m TOPSOIL

DRAFT

PLOT DATE: 28/02/2023 3:36:33 PM DWG FILE: L:\120\PROJECTS\COFFEY WALLBERRY INDUSTRIAL\754-DRWEN347888 - GOVE LANDFILL DESIGN\DRAWINGS\SHEETS\SKETCH 2.DGN

no.	description	drawn	approved	date
A	ISSUED FOR INFORMATION	-	-	-
B	ISSUED FOR INFORMATION	CJB	SG	22.08.24

MAP PROJECTION: GDA94 MGA ZONE 53

AERIAL IMAGERY COPYRIGHT: ©Land and Property Information (2018)
SOURCED FROM WEBSITE: http://www.lpi.nsw.gov.au/mapping_and_imagery/lpi_web_services
LICENSED UNDER CC BY 3.0 AU (<https://creativecommons.org/licenses/by/3.0/au/legalcode>)

drawn	C.BARRATT
approved	S.GUNASEKERA
date	22-08-2024
scale	AS SHOWN
original size	A3

TETRA TECH
COFFEY

principal:	RIO TINTO		
client:	LIBERTY INDUSTRIAL		
project:	GOVE ASBESTOS CONTAINMENT		
title:	BAGGED ASBESTOS CONTAINMENT MONOCELL - SECTIONS		
project no:	754-DRWEN347888	sketch no:	2
rev:	B		